TRACTS 24 & 25
LOFTON BLUFF SUB PB 4/57

TURNER JUDI D L/E/
85214 BLACKMON RD
YULEE, FL 32097

2026

43-2N-27-4620-0024-0000

NASSAU COUNTY PROPERTY

BUILDING CHARACTERISTICS

ELEMENT	CD	CONSTRUCTION
Exterior Wall	05	AVERAGE 100
Roof Structur	03	GABLE/HIP 100
Roof Cover	12	MODULAR MT 100
Interior Wall	05	DRYWALL 70
Interior Wall	04	PLYWOOD 30
Interior Floo	11	CLAY TILE 50
Interior Floo	14	CARPET 50
Air Condition	03	CENTRAL 100
Heating Type	04	AIR DUCTED 100
Bedrooms		3 100
Bathrooms		2 100
Frame	02	WOOD FRAME 100
Stories	2.	2. 100
Units		0 100
BUD8 Adjustme	04	DIST 01 100
Occupancy	00	NONE 100
Quality	03	Quality Level 03

DOR CODE 0100 SINGLE FAMILY
MAP NUM | MKT AREA 04
NEIGHBORHOOD/LOC 4048.00

AREA TYPE	TOTAL GROSS AREA	PCT OF BASE	YEAR	TOT ADJ AREA	SUBAREA MARKET VALUE
BAS	2,240	100	1993	2,240	196,705
FOP	256	30	1993	77	6,762
FUS	576	100	1993	576	50,581
TOTALS	3,072			2,893	254,048

MARKET ADJUSTMENTS

TYPE	MDL	EFF. AREA	TOT ADJ PTS	EFF. BASE RATE	REPL. COST NEW	AYB	EYB	ECON	FNCT		NORM	% COND
0100	01	2,893	102.9300	108.08	312,675	1979	1979	0	0	0	18.75	81.25

1 SINGLE FAM 100% - 0 Heated Area: 2816 HX Base Yr 1980

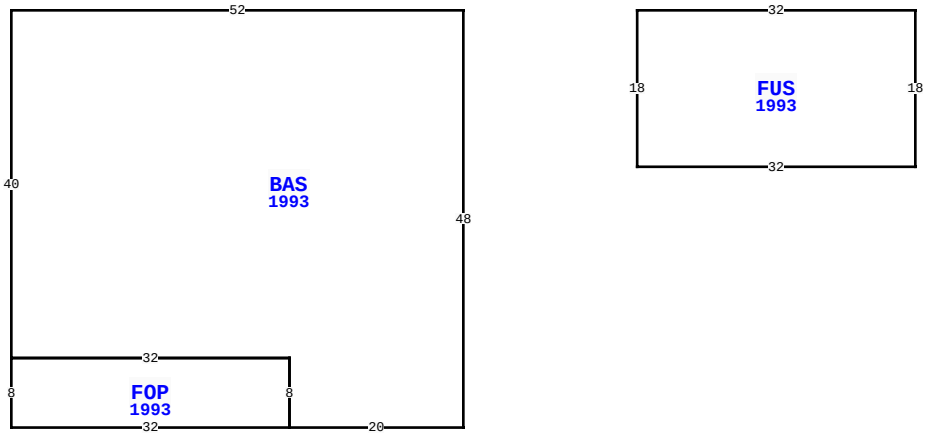

85214 BLACKMON RD, YULEE

BLD DATE		LGL DATE	
XF DATE		LAND DATE	05/11/2026 MLU
INC DATE		AG DATE	

VALUATION SUMMARY

VALUATION BY		STANDARD
Tax Group: 4	Tax Dist:	
BUILDING MARKET VALUE		384,094
TOTAL MARKET OB/XF VALUE		80,737
TOTAL LAND VALUE - MARKET		278,100
TOTAL MARKET VALUE		742,931
SOH/AGL Deduction		292,352
ASSESSED VALUE		450,579
TOTAL EXEMPTION VALUE	HX HB WX	56,411
BASE TAXABLE VALUE		394,168
TOTAL JUST VALUE		742,931
NCON VALUE		0
INCOME VALUE		
PREVIOUS YEAR MKT VALUE		735,002

PERMIT NUM	DESCRIPTION	AMT	ISSUED
B1327777	ADDITION	36,558	09/01/2013
B7638	XFOB	30,000	09/01/2000

SALES DATA

OFF RECORD Number	DATE	TYPE INST	Q U /	V I /	RSN CD	SALE PRICE
2752/1010	11/25/2024	LE	U	I	11	100
GRANTOR: TURNER JUDITH H						
GRANTEE: TURNER DUSTIN R						
0669/1813	11/09/1992	WD	U	I	10	11,500
GRANTOR: PHILIPS ELISE ETAL						
GRANTEE: TURNER DAVID & JUDI						

BUILDING NOTES

BUILDING DIMENSIONS

BAS=[YR=1993] W52 S40 FOP=[YR=1993] S8 E32 N8 W32$ E32 S8 E20 N48$ PTR= E20 FUS=[YR=1993] E32 S18 W32 N18$ W20$.

EXTRA FEATURES

LN	OB/XF CODE	DESCRIPTION	BLD	CAP	L	W	UNITS	UT	Adj R	ADJ UNIT PRICE	ORIG COND	YEAR ON	YEAR ACTUAL	Q	% COND	OB/XF MKT VALUE	NOTES
1	0500	FP-PRE FAB	0	100	0	0	1.00	UT	3,500.00	3,500.00	100	1980	1980	3	42	1,470	
3	0350	CARPORT WD	0	100	44	20	880.00	SF	13.00	13.00	100	1983	1983	3	20	2,288	
4	0991	TENNIS CRT	0	100	0	0	1.00	UT	18,000.00	18,000.00	100	1979	1979	3	26	4,680	
7	0860	POOL/SPA	0	100	0	0	1.00	UT	40,000.00	40,000.00	100	1990	1990	03	85	34,000	
9	1076	TRELLIS A	0	100	0	0	240.00	SF	7.50	7.50	100	1995	1995	3	85	1,530	
10	0300	BOAT DCK W	0	100	24	20	480.00	SF	40.00	40.00	100	1995	1995	3	20	3,840	
11	0510	GARAGE WD-	0	100	40	30	1,200.00	SF	35.00	35.00	100	2000	2000	3	26	10,920	
15	1076	TRELLIS A	0	100	0	0	290.00	SF	7.50	7.50	100	2001	2001	3	85	1,849	
17	0510	GARAGE WD-	0	100	18	50	900.00	SF	35.00	35.00	100	2013	2013	3	64	20,160	

LAND DESCRIPTION

TOTAL OB/XF 80,737

LN	USE CODE	CLS	LAND USE DESCRIPTION	CAP	RD	LOC ZONE	FRONT	DEPTH	TOT LND UTS	UNIT TYPE	DT	DPTH FACT	% COND	TOT ADJ	UNIT PRICE	ADJ UNIT PRICE	LAND VALUE	OTHER ADJUSTMENTS AND NOTES	YEAR	DENSITY	DECL	FRZ	YR	CONSRV
1	000116	C	RES MARSH	100	0006	OR	0.00	0.00	2.06	AC		1.00	1.00	1.00	135,000.00	135,000.00	278,100							

REVIEW DATE 01/01/2023 BY CD Total Acres: 2.06 Total Land Value: 278,100 Market: 0 Agricultural: 0 Common: 278,100 PRINTED 07/09/2026 BY SYS

TRACTS 24 & 25
LOFTON BLUFF SUB PB 4/57

TURNER JUDI D L/E/
85214 BLACKMON RD
YULEE, FL 32097

2026

43-2N-27-4620-0024-0000

NASSAU COUNTY PROPERTY

BUILDING CHARACTERISTICS

ELEMENT	CD	CONSTRUCTION
Exterior Wall	05	AVERAGE 100
Roof Structur	03	GABLE/HIP 100
Roof Cover	01	MINIMUM 100
Interior Wall	07	NONE 70
Interior Wall	04	PLYWOOD 30
Interior Floo	03	CONC FINSH 100
Air Condition	01	NONE 100
Heating Type	01	NONE 100
Bedrooms		0 100
Bathrooms		0 100
Frame	02	WOOD FRAME 100
Stories	1.	1. 100
Units		0 100
Occupancy	00	NONE 100
Quality	03	Quality Level 03

DOR CODE 0100 SINGLE FAMILY
MAP NUM | MKT AREA 04
NEIGHBORHOOD/LOC 4048.00

AREA TYPE	TOTAL GROSS AREA	PCT OF BASE	YEAR	TOT ADJ AREA	SUBAREA MARKET VALUE
BAS	800	100	2000	800	9,800
TOTALS	800			800	9,800

MARKET ADJUSTMENTS

TYPE	MDL	EFF. AREA	TOT ADJ PTS	EFF. BASE RATE	REPL. COST NEW	AYB	EYB	ECON	FNCT		NORM	% COND
6500	01	800	62.8100	24.50	19,600	1995	1995	0	0	0	50.00	50.00

2 GARAGE RES 100% - 0 Heated Area: 800 HX Base Yr 1980

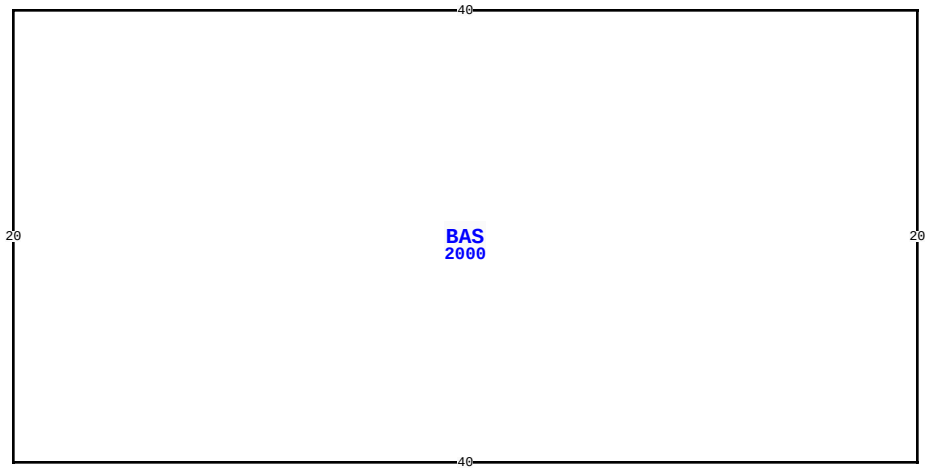

85214 BLACKMON RD, YULEE

BLD DATE		LGL DATE	
XF DATE		LAND DATE	05/11/2026 MLU
INC DATE		AG DATE	

VALUATION SUMMARY

VALUATION BY		STANDARD
Tax Group: 4	Tax Dist:	
BUILDING MARKET VALUE		384,094
TOTAL MARKET OB/XF VALUE		80,737
TOTAL LAND VALUE - MARKET		278,100
TOTAL MARKET VALUE		742,931
SOH/AGL Deduction		292,352
ASSESSED VALUE		450,579
TOTAL EXEMPTION VALUE	HX HB WX	56,411
BASE TAXABLE VALUE		394,168
TOTAL JUST VALUE		742,931
NCON VALUE		0
INCOME VALUE		
PREVIOUS YEAR MKT VALUE		735,002

PERMIT NUM	DESCRIPTION	AMT	ISSUED

SALES DATA

OFF RECORD Number	DATE	TYPE INST	Q / U	V / I	RSN CD	SALE PRICE
2752/1010	11/25/2024	LE	U	I	11	100
GRANTOR: TURNER JUDITH H						
GRANTEE: TURNER DUSTIN R						
0669/1813	11/09/1992	WD	U	I	10	11,500
GRANTOR: PHILIPS ELISE ETAL						
GRANTEE: TURNER DAVID & JUDI						

BUILDING NOTES

BUILDING DIMENSIONS

BAS=[YR=2000] W40 S20 E40 N20$.

EXTRA FEATURES

LN	OB/XF CODE	DESCRIPTION	BLD	CAP	L	W	UNITS	UT	Adj R	ADJ UNIT PRICE	ORIG COND	YEAR ON	YEAR ACTUAL	Q	% COND	OB/XF MKT VALUE	NOTES

LAND DESCRIPTION

TOTAL OB/XF 0

LN	USE CODE	CLS	LAND USE DESCRIPTION	CAP	RD	LOC ZONE	FRONT	DEPTH	TOT LND UTS	UNIT TYPE	DT	DPTH FACT	% COND	TOT ADJ	UNIT PRICE	ADJ UNIT PRICE	LAND VALUE	OTHER ADJUSTMENTS AND NOTES	YEAR	DENSITY	DECL	FRZ	YR	CONSRV

REVIEW DATE 01/01/2023 BY CD Total Acres: 2.06 Total Land Value: 278,100 Market: 0 Agricultural: 0 Common: 278,100 PRINTED 07/09/2026 BY SYS

TRACTS 24 & 25
LOFTON BLUFF SUB PB 4/57

TURNER JUDI D L/E/
85214 BLACKMON RD
YULEE, FL 32097

2026

43-2N-27-4620-0024-0000

NASSAU COUNTY PROPERTY

BUILDING CHARACTERISTICS

ELEMENT	CD	CONSTRUCTION
Exterior Wall	05	AVERAGE 100
Roof Structur	03	GABLE/HIP 100
Roof Cover	03	COMP SHNGL 100
Interior Wall	05	DRYWALL 100
Interior Floo	08	SHT VINYL 50
Interior Floo	14	CARPET 50
Air Condition	03	CENTRAL 100
Heating Type	04	AIR DUCTED 100
Bedrooms		1 100
Bathrooms		1 100
Frame	02	WOOD FRAME 100
Stories	1.	1. 100
Units		0 100
Occupancy	00	NONE 100
Quality	03	Quality Level 03

DOR CODE 0100 SINGLE FAMILY
MAP NUM | MKT AREA 04
NEIGHBORHOOD/LOC 4048.00

AREA TYPE	TOTAL GROSS AREA	PCT OF BASE	YEAR	TOT ADJ AREA	SUBAREA MARKET VALUE
BAS	936	100	1993	936	91,208
BAS	288	100	2005	288	28,064
FOP	32	30	1993	10	974
TOTALS	1,256			1,234	120,246

MARKET ADJUSTMENTS

TYPE	MDL	EFF. AREA	TOT ADJ PTS	EFF. BASE RATE	REPL. COST NEW	AYB	EYB	ECON	FNCT		NORM	% COND
0100	01	1,234	109.1800	114.64	141,466	1993	1994	0	0	0	15.00	85.00

3 SINGLE FAM 100% - 0 Heated Area: 1224 HX Base Yr 1980

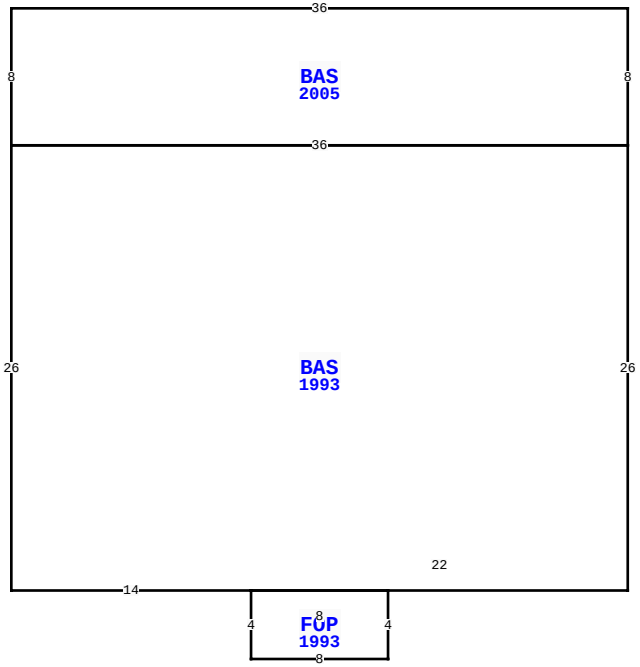

85214 BLACKMON RD, YULEE

BLD DATE		LGL DATE	
XF DATE		LAND DATE	05/11/2026 MLU
INC DATE		AG DATE	

VALUATION SUMMARY

VALUATION BY		STANDARD
Tax Group: 4	Tax Dist:	
BUILDING MARKET VALUE		384,094
TOTAL MARKET OB/XF VALUE		80,737
TOTAL LAND VALUE - MARKET		278,100
TOTAL MARKET VALUE		742,931
SOH/AGL Deduction		292,352
ASSESSED VALUE		450,579
TOTAL EXEMPTION VALUE	HX HB WX	56,411
BASE TAXABLE VALUE		394,168
TOTAL JUST VALUE		742,931
NCON VALUE		0
INCOME VALUE		
PREVIOUS YEAR MKT VALUE		735,002

PERMIT NUM	DESCRIPTION	AMT	ISSUED

SALES DATA

OFF RECORD Number	DATE	TYPE INST	Q / U	V / I	RSN CD	SALE PRICE
2752/1010	11/25/2024	LE	U	I	11	100
GRANTOR: TURNER JUDITH H						
GRANTEE: TURNER DUSTIN R						
0669/1813	11/09/1992	WD	U	I	10	11,500
GRANTOR: PHILIPS ELISE ETAL						
GRANTEE: TURNER DAVID & JUDI						

BUILDING NOTES

BUILDING DIMENSIONS

BAS=[YR=2005] W36 S8 BAS=[YR=1993] S26 E14 FOP=[YR=1993]
S4 E8 N4 W8 $ E22 N26 W36 $ E36 N8 $.

EXTRA FEATURES

LN	OB/XF CODE	DESCRIPTION	BLD	CAP	L	W	UNITS	UT	Adj R	ADJ UNIT PRICE	ORIG COND	YEAR ON	YEAR ACTUAL	Q	% COND	OB/XF MKT VALUE	NOTES

LAND DESCRIPTION

TOTAL OB/XF 0

LN	USE CODE	CLS	LAND USE DESCRIPTION	CAP	RD	LOC ZONE	FRONT	DEPTH	TOT LND UTS	UNIT TYPE	DT	DPTH FACT	% COND	TOT ADJ	UNIT PRICE	ADJ UNIT PRICE	LAND VALUE	OTHER ADJUSTMENTS AND NOTES	YEAR	DENSITY	DECL	FRZ	YR	CONSRV

REVIEW DATE 01/01/2023 BY CD Total Acres: 2.06 Total Land Value: 278,100 Market: 0 Agricultural: 0 Common: 278,100 PRINTED 07/09/2026 BY SYS