LOT 4 (EX ESMT IN OR 562/550)
OF FUGATES LANDING S/D
PBK 5/108 & PT JOHN D VAUGHAN

BRIDGE FAMILY WORSHIP CENTER
P O BOX 1694
YULEE, FL 32041

2026

38-2N-27-0580-0004-0000

BUILDING CHARACTERISTICS

ELEMENT	CD	CONSTRUCTION
Exterior Wall	05	AVERAGE 100
Roof Structur	03	GABLE/HIP 100
Roof Cover	03	COMP SHNGL 100
Interior Wall	05	DRYWALL 100
Interior Floo	14	CARPET 80
Interior Floo	08	SHT VINYL 20
Air Condition	03	CENTRAL 100
Heating Type	04	AIR DUCTED 100
Bedrooms		3 100
Bathrooms		2 100
Frame	02	WOOD FRAME 100
Stories	1.	1. 100
Units		0 100
Quality	03	Quality Level 03
DOR CODE	0200	MOBILE HOME
MAP NUM		MKT AREA 04
NEIGHBORHOOD/LOC	4053.00	

AREA TYPE	TOTAL GROSS AREA	PCT OF BASE	YEAR	TOT ADJ AREA	SUBAREA MARKET VALUE
BAS	1,836	100	1993	1,836	54,871
UOP	50	25	1993	12	359
UOP	176	25	1993	44	1,315
USP	200	50	1993	100	2,989
TOTALS	2,262			1,992	59,533

MARKET ADJUSTMENTS

TYPE	MDL	EFF. AREA	TOT ADJ PTS	EFF. BASE RATE	REPL. COST NEW	AYB	EYB	ECON	FNCT		NORM	% COND
0820	02	1,992	117.2000	99.62	198,443	1989	1989	0	0	0	70.00	30.00

1 M/H 93- 0% - 0 Heated Area: 1836 HX Base Yr

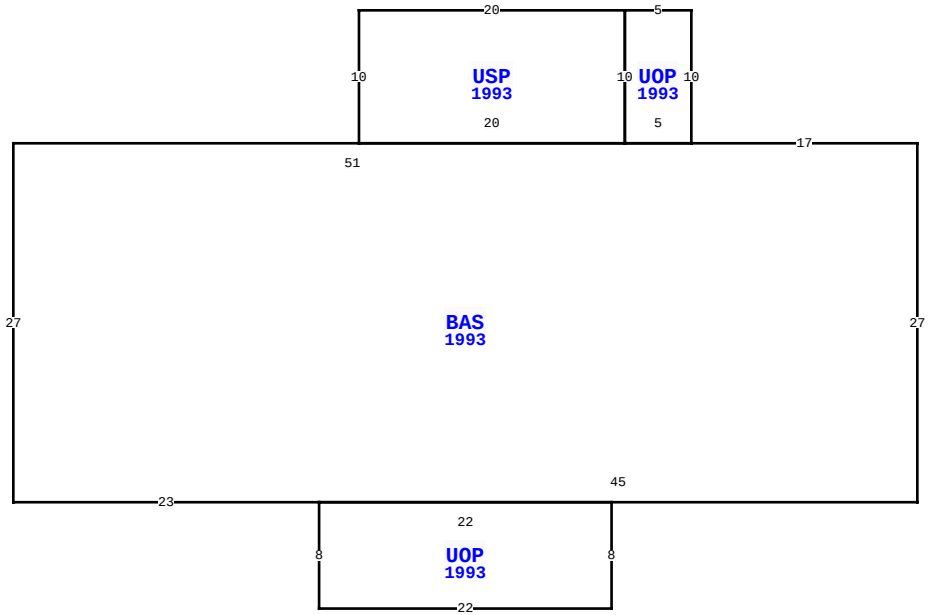

86201 LEE BRIGHT TR, YULEE

BLD DATE	09/18/2014 KK	LGL DATE	
XF DATE		LAND DATE	05/08/2026 MLU
INC DATE		AG DATE	

NASSAU COUNTY PROPERTY

PAGE 1 of 4 4

VALUATION SUMMARY

VALUATION BY	STANDARD
Tax Group: 4	Tax Dist:
BUILDING MARKET VALUE	136,674
TOTAL MARKET OB/XF VALUE	5,285
TOTAL LAND VALUE - MARKET	388,110
TOTAL MARKET VALUE	530,069
SOH/AGL Deduction	321,238
ASSESSED VALUE	208,831
TOTAL EXEMPTION VALUE	0
BASE TAXABLE VALUE	208,831
TOTAL JUST VALUE	530,069
NCON VALUE	0
INCOME VALUE	
PREVIOUS YEAR MKT VALUE	500,743

PERMIT NUM	DESCRIPTION	AMT	ISSUED
M992612	MH MOVE-ON	0	03/01/1999
971887	MH MOVE-ON	0	08/01/1997
M971671	MH MOVE-ON	0	04/01/1997
951107	MH MOVE-ON	0	11/01/1995
6934	ADDITION	4,600	01/11/1991

SALES DATA

OFF RECORD Number	DATE	TYPE INST	Q U	V I	RSN CD	SALE PRICE
1392/1671	3/02/2006	WD	Q	V		440,000
GRANTOR: MINER ROAD LLC						
GRANTEE: BRIDGE FAMILY WORSH						
1245/1651	7/15/2004	WD	Q	I		250,000
GRANTOR: UNDERWOOD LAMAR V & A						
GRANTEE: MINER ROAD LLC						

BUILDING NOTES

BUILDING DIMENSIONS

BAS=[YR=1993] W17 UOP=[YR=1993] N10 W5 USP=[YR=1993] W20 S10 E20 N10 $ S10 E5 $ W51 S27 E23 UOP=[YR=1993] S8 E22 N8 W22 $ E45 N27 $.

EXTRA FEATURES

LN	OB/XF CODE	DESCRIPTION	BLD	CAP	L	W	UNITS	UT	Adj R	ADJ UNIT PRICE	ORIG COND	YEAR ON	YEAR ACTUAL	Q	% COND	OB/XF MKT VALUE	NOTES
1	1242	WD DECK A	0	0	0	0	550.00	SF	10.00	10.00	100	1997	1997	3	20	1,100	
2	0752	USP	0	0	8	8	64.00	SF	15.00	15.00	100	1997	1997	3	23	221	
3	0752	USP	0	0	3	3	9.00	SF	15.00	15.00	100	1997	1997	3	23	31	
4	0752	USP	0	0	8	18	144.00	SF	15.00	15.00	100	1997	1997	3	23	497	
5	0350	CARPORT WD	0	0	14	24	336.00	SF	13.00	13.00	100	1997	1997	3	20	874	
6	0752	USP	0	0	10	8	80.00	SF	15.00	15.00	100	2000	2000	3	26	312	
7	1242	WD DECK A	0	0	8	5	40.00	SF	10.00	10.00	100	2000	2000	3	20	80	
8	0500	FP-PRE FAB	0	0	0	0	1.00	UT	3,500.00	3,500.00	100	1989	1989	3	62	2,170	

LAND DESCRIPTION

TOTAL OB/XF 5,285

LN	USE CODE	CLS	LAND USE DESCRIPTION	CAP	RD	LOC ZONE	FRONT	DEPTH	TOT LND UTS	UNIT TYPE	DT	DPTH FACT	% COND	TOT ADJ	UNIT PRICE	ADJ UNIT PRICE	LAND VALUE	OTHER ADJUSTMENTS AND NOTES	YEAR	DENSITY	DECL	FRZ	YR	CONSRV
1	000100	C	RES	0	0006	OR	0.00	0.00	4.28	AC		1.00	1.00	1.00	90,000.00	90,000.00	385,200							
2	009630	C	SWAMP	0	0006	OR	0.00	0.00	5.82	AC		1.00	1.00	1.00	500.00	500.00	2,910							

REVIEW DATE 04/30/2024 BY KBA Total Acres: 10.10 Total Land Value: 388,110 Market: 0 Agricultural: 0 Common: 388,110 PRINTED 07/09/2026 BY SYS

LOT 4 (EX ESMT IN OR 562/550)
OF FUGATES LANDING S/D
PBK 5/108 & PT JOHN D VAUGHAN

BRIDGE FAMILY WORSHIP CENTER
P O BOX 1694
YULEE, FL 32041

2026

38-2N-27-0580-0004-0000

BUILDING CHARACTERISTICS

ELEMENT	CD	CONSTRUCTION
Exterior Wall	05	AVERAGE 100
Roof Structur	03	GABLE/HIP 100
Roof Cover	01	MINIMUM 100
Interior Wall	04	PLYWOOD 100
Interior Floo	14	CARPET 80
Interior Floo	08	SHT VINYL 20
Air Condition	03	CENTRAL 100
Heating Type	04	AIR DUCTED 100
Bedrooms		2 100
Bathrooms		1.5 100
Frame	02	WOOD FRAME 100
Stories	1.	1. 100
Units		0 100
Quality	03	Quality Level 03

DOR CODE 0200 MOBILE HOME
MAP NUM
MKT AREA 04
NEIGHBORHOOD/LOC 4053.00

AREA TYPE	TOTAL GROSS AREA	PCT OF BASE	YEAR	TOT ADJ AREA	SUBAREA MARKET VALUE
BAS	924	100	1998	924	26,672
TOTALS	924			924	26,672

MARKET ADJUSTMENTS

TYPE	MDL	EFF. AREA	TOT ADJ PTS	EFF. BASE RATE	REPL. COST NEW	AYB	EYB	ECON	FNCT		NORM	% COND
0820	02	924	113.2000	96.22	88,907	1989	1989	0	0	0	70.00	30.00

2 M/H 93- 0% - 0 Heated Area: 924 HX Base Yr

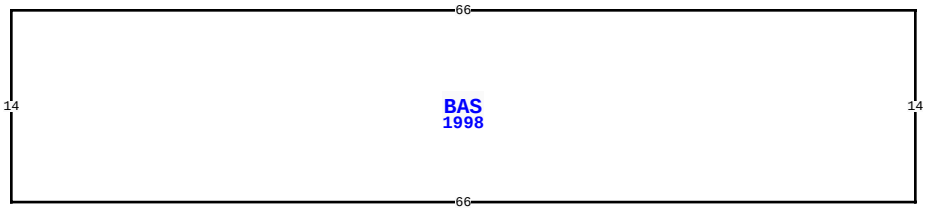

86201 LEE BRIGHT TR, YULEE

BLD DATE	09/18/2014 KK	LGL DATE	
XF DATE		LAND DATE	05/08/2026 MLU
INC DATE		AG DATE	

NASSAU COUNTY PROPERTY

VALUATION SUMMARY

VALUATION BY	STANDARD
Tax Group: 4	Tax Dist:
BUILDING MARKET VALUE	136,674
TOTAL MARKET OB/XF VALUE	5,285
TOTAL LAND VALUE - MARKET	388,110
TOTAL MARKET VALUE	530,069
SOH/AGL Deduction	321,238
ASSESSED VALUE	208,831
TOTAL EXEMPTION VALUE	0
BASE TAXABLE VALUE	208,831
TOTAL JUST VALUE	530,069
NCON VALUE	0
INCOME VALUE	
PREVIOUS YEAR MKT VALUE	500,743

PERMIT NUM	DESCRIPTION	AMT	ISSUED

SALES DATA

OFF RECORD Number	DATE	TYPE INST	Q U	V I	RSN CD	SALE PRICE
1392/1671	3/02/2006	WD	Q	V		440,000
GRANTOR: MINER ROAD LLC						
GRANTEE: BRIDGE FAMILY WORSH						
1245/1651	7/15/2004	WD	Q	I		250,000
GRANTOR: UNDERWOOD LAMAR V & A						
GRANTEE: MINER ROAD LLC						

BUILDING NOTES

BUILDING DIMENSIONS

BAS=[YR=1998] W66 S14 E66 N14$.

EXTRA FEATURES

LN	OB/XF CODE	DESCRIPTION	BLD	CAP	L	W	UNITS	UT	Adj R	ADJ UNIT PRICE	ORIG COND	YEAR ON	YEAR ACTUAL	Q	% COND	OB/XF MKT VALUE	NOTES

LAND DESCRIPTION

TOTAL OB/XF 0

LN	USE CODE	CLS	LAND USE DESCRIPTION	CAP	RD	LOC ZONE	FRONT	DEPTH	TOT LND UTS	UNIT TYPE	DT	DPTH FACT	% COND	TOT ADJ	UNIT PRICE	ADJ UNIT PRICE	LAND VALUE	OTHER ADJUSTMENTS AND NOTES	YEAR	DENSITY	DECL	FRZ	YR	CONSRV

REVIEW DATE 04/30/2024 BY KBA Total Acres: 10.10 Total Land Value: 388,110 Market: 0 Agricultural: 0 Common: 388,110 PRINTED 07/09/2026 BY SYS

LOT 4 (EX ESMT IN OR 562/550)
OF FUGATES LANDING S/D
PBK 5/108 & PT JOHN D VAUGHAN

BRIDGE FAMILY WORSHIP CENTER
P O BOX 1694
YULEE, FL 32041

2026

38-2N-27-0580-0004-0000

BUILDING CHARACTERISTICS

ELEMENT	CD	CONSTRUCTION
Exterior Wall	25	MOD METAL 100
Roof Structur	03	GABLE/HIP 100
Roof Cover	01	MINIMUM 100
Interior Wall	04	PLYWOOD 100
Interior Floo	14	CARPET 90
Interior Floo	08	SHT VINYL 10
Air Condition	03	CENTRAL 100
Heating Type	04	AIR DUCTED 100
Bedrooms		2 100
Bathrooms		2 100
Frame	02	WOOD FRAME 100
Stories	1.	1. 100
Units		0 100
Quality	03	Quality Level 03

DOR CODE 0200 MOBILE HOME
MAP NUM | MKT AREA 04
NEIGHBORHOOD/LOC 4053.00

AREA TYPE	TOTAL GROSS AREA	PCT OF BASE	YEAR	TOT ADJ AREA	SUBAREA MARKET VALUE
BAS	924	100	1997	924	22,997
TOTALS	924			924	22,996

MARKET ADJUSTMENTS

TYPE	MDL	EFF. AREA	TOT ADJ PTS	EFF. BASE RATE	REPL. COST NEW	AYB	EYB	ECON	FNCT		NORM	% COND
0820	02	924	97.6000	82.96	76,655	1982	1982	0	0	0	70.00	30.00

3 M/H 93- 0% - 0 Heated Area: 924 HX Base Yr

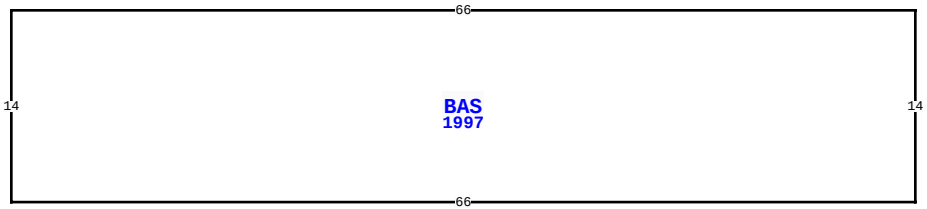

86201 LEE BRIGHT TR, YULEE

BLD DATE	09/18/2014 KK	LGL DATE	
XF DATE		LAND DATE	05/08/2026 MLU
INC DATE		AG DATE	

NASSAU COUNTY PROPERTY

PAGE 3 of 4 4

VALUATION SUMMARY

VALUATION BY	STANDARD
Tax Group: 4	Tax Dist:
BUILDING MARKET VALUE	136,674
TOTAL MARKET OB/XF VALUE	5,285
TOTAL LAND VALUE - MARKET	388,110
TOTAL MARKET VALUE	530,069
SOH/AGL Deduction	321,238
ASSESSED VALUE	208,831
TOTAL EXEMPTION VALUE	0
BASE TAXABLE VALUE	208,831
TOTAL JUST VALUE	530,069
NCON VALUE	0
INCOME VALUE	
PREVIOUS YEAR MKT VALUE	500,743

PERMIT NUM	DESCRIPTION	AMT	ISSUED

SALES DATA

OFF RECORD Number	DATE	TYPE INST	Q / U	V / I	RSN CD	SALE PRICE
1392/1671	3/02/2006	WD	Q	V		440,000
GRANTOR: MINER ROAD LLC						
GRANTEE: BRIDGE FAMILY WORSH						
1245/1651	7/15/2004	WD	Q	I		250,000
GRANTOR: UNDERWOOD LAMAR V & A						
GRANTEE: MINER ROAD LLC						

BUILDING NOTES

BUILDING DIMENSIONS

BAS=[YR=1997] W66 S14 E66 N14 $.

EXTRA FEATURES

L N	OB/XF CODE	DESCRIPTION	BLD	CAP	L	W	UNITS	UT	Adj R	ADJ UNIT PRICE	ORIG COND	YEAR ON	YEAR ACTUAL	Q	% COND	OB/XF MKT VALUE	NOTES

LAND DESCRIPTION

TOTAL OB/XF 0

L N	USE CODE	CLS	LAND USE DESCRIPTION	CAP	R D	LOC ZONE	FRONT	DEPTH	TOT LND UTS	UNIT TYPE	D T	DPTH FACT	% COND	TOT ADJ	UNIT PRICE	ADJ UNIT PRICE	LAND VALUE	OTHER ADJUSTMENTS AND NOTES	YEAR	DENSITY	DECL	FRZ	YR	CONSRV

REVIEW DATE 04/30/2024 BY KBA Total Acres: 10.10 Total Land Value: 388,110 Market: 0 Agricultural: 0 Common: 388,110 PRINTED 07/09/2026 BY SYS

LOT 4 (EX ESMT IN OR 562/550)
OF FUGATES LANDING S/D
PBK 5/108 & PT JOHN D VAUGHAN

BRIDGE FAMILY WORSHIP CENTER
P O BOX 1694
YULEE, FL 32041

2026

38-2N-27-0580-0004-0000

NASSAU COUNTY PROPERTY

BUILDING CHARACTERISTICS

ELEMENT	CD	CONSTRUCTION
Exterior Wall	05	AVERAGE 100
Roof Structur	03	GABLE/HIP 100
Roof Cover	03	COMP SHNGL 100
Interior Wall	04	PLYWOOD 100
Interior Floo	14	CARPET 90
Interior Floo	08	SHT VINYL 10
Air Condition	03	CENTRAL 100
Heating Type	04	AIR DUCTED 100
Bedrooms		2 100
Bathrooms		2 100
Frame	02	WOOD FRAME 100
Stories	1.	1. 100
Units		0 100
Quality	03	Quality Level 03

DOR CODE 0200 MOBILE HOME
MAP NUM | MKT AREA 04
NEIGHBORHOOD/LOC 4053.00

AREA TYPE	TOTAL GROSS AREA	PCT OF BASE	YEAR	TOT ADJ AREA	SUBAREA MARKET VALUE
BAS	924	100	1997	924	27,473
TOTALS	924			924	27,473

MARKET ADJUSTMENTS

TYPE	MDL	EFF. AREA	TOT ADJ PTS	EFF. BASE RATE	REPL. COST NEW	AYB	EYB	ECON	FNCT		NORM	% COND
0820	02	924	116.6000	99.11	91,578	1987	1987	0	0	0	70.00	30.00

4 M/H 93- 0% - 0 Heated Area: 924 HX Base Yr

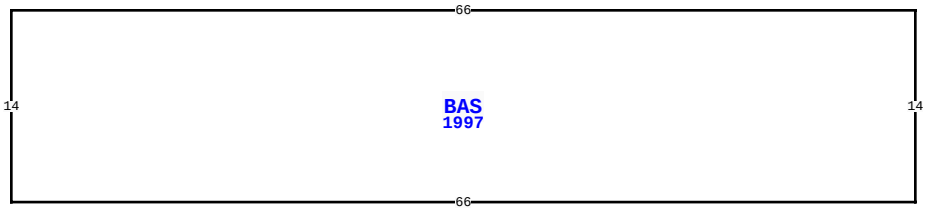

86201 LEE BRIGHT TR, YULEE

BLD DATE	09/18/2014 KK	LGL DATE	
XF DATE		LAND DATE	05/08/2026 MLU
INC DATE		AG DATE	

VALUATION SUMMARY

VALUATION BY	STANDARD
Tax Group: 4	Tax Dist:
BUILDING MARKET VALUE	136,674
TOTAL MARKET OB/XF VALUE	5,285
TOTAL LAND VALUE - MARKET	388,110
TOTAL MARKET VALUE	530,069
SOH/AGL Deduction	321,238
ASSESSED VALUE	208,831
TOTAL EXEMPTION VALUE	0
BASE TAXABLE VALUE	208,831
TOTAL JUST VALUE	530,069
NCON VALUE	0
INCOME VALUE	
PREVIOUS YEAR MKT VALUE	500,743

PERMIT NUM	DESCRIPTION	AMT	ISSUED

SALES DATA

OFF RECORD Number	DATE	TYPE INST	Q / U	V / I	RSN CD	SALE PRICE
1392/1671	3/02/2006	WD	Q	V		440,000
GRANTOR: MINER ROAD LLC						
GRANTEE: BRIDGE FAMILY WORSH						
1245/1651	7/15/2004	WD	Q	I		250,000
GRANTOR: UNDERWOOD LAMAR V & A						
GRANTEE: MINER ROAD LLC						

BUILDING NOTES

BUILDING DIMENSIONS

BAS=[YR=1997] W66 S14 E66 N14 $.

EXTRA FEATURES

LN	OB/XF CODE	DESCRIPTION	BLD	CAP	L	W	UNITS	UT	Adj R	ADJ UNIT PRICE	ORIG COND	YEAR ON	YEAR ACTUAL	Q	% COND	OB/XF MKT VALUE	NOTES

LAND DESCRIPTION

TOTAL OB/XF 0

LN	USE CODE	CLS	LAND USE DESCRIPTION	CAP	RD	LOC ZONE	FRONT	DEPTH	TOT LND UTS	UNIT TYPE	DT	DPTH FACT	% COND	TOT ADJ	UNIT PRICE	ADJ UNIT PRICE	LAND VALUE	OTHER ADJUSTMENTS AND NOTES	YEAR	DENSITY	DECL	FRZ	YR	CONSRV

REVIEW DATE 04/30/2024 BY KBA Total Acres: 10.10 Total Land Value: 388,110 Market: 0 Agricultural: 0 Common: 388,110 PRINTED 07/09/2026 BY SYS