LOT 13
IN OR 2040/1645
CORNWALL SURVEY

DUNKEL CARL A & SCHUTTE PAULA K/
28152 DO HI WAY
HILLIARD, FL 32046

2026

23-4N-23-2020-0013-0000

BUILDING CHARACTERISTICS

ELEMENT	CD	CONSTRUCTION
Exterior Wall	30	VINYL 100
Roof Structur	03	GABLE/HIP 100
Roof Cover	03	COMP SHNGL 100
Interior Wall	05	DRYWALL 100
Interior Floo	08	SHT VINYL 100
Air Condition	03	CENTRAL 100
Heating Type	04	AIR DUCTED 100
Bedrooms		3 100
Bathrooms		3 100
Frame	02	WOOD FRAME 100
Stories	0	0 100
Units		0 100
Occupancy	00	NONE 100
Quality	06	Quality Level 06

DOR CODE 5000 IMPROVED AG
MAP NUM
MKT AREA 09
NEIGHBORHOOD/LOC 9001.00

AREA TYPE	TOTAL GROSS AREA	PCT OF BASE	YEAR	TOT ADJ AREA	SUBAREA MARKET VALUE
BAS	3,456	100	2019	3,456	341,239
DCK	832	10	2019	83	8,195
FOP	240	30	2019	72	7,109
TOTALS	4,528			3,611	356,544

MARKET ADJUSTMENTS

TYPE	MDL	EFF. AREA	TOT ADJ PTS	EFF. BASE RATE	REPL. COST NEW	AYB	EYB	ECON	FNCT		NORM	% COND
0200	01	3,611	106.6050	101.27	365,686	2019	2019	0	0	0	2.50	97.50

1 SFR MODULR 100% - 2020 Heated Area: 3456 HX Base Yr 2020

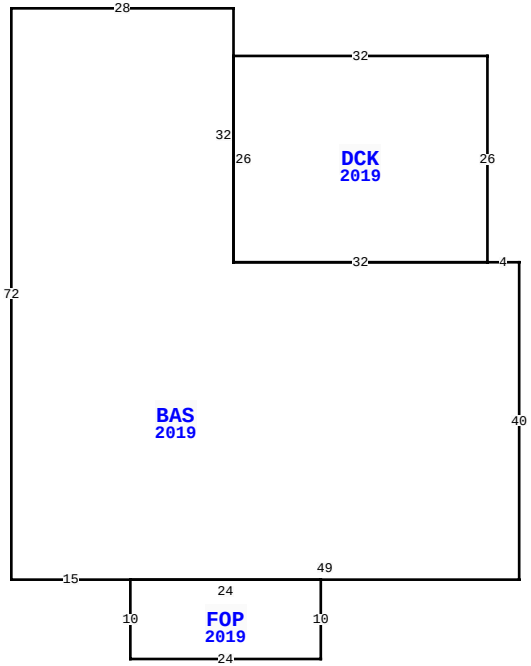

BLD DATE		LGL DATE	
XF DATE		LAND DATE	05/12/2026 MLU
INC DATE		AG DATE	11/18/2024 KBA

28152 DO HI WAY, HILLIARD

NASSAU COUNTY PROPERTY

PAGE 1 of 3 4

VALUATION SUMMARY

VALUATION BY		STANDARD
Tax Group: 4	Tax Dist:	
BUILDING MARKET VALUE		394,566
TOTAL MARKET OB/XF VALUE		0
TOTAL LAND VALUE - MARKET		190,000
TOTAL MARKET VALUE		417,571
SOH/AGL Deduction		149,166
ASSESSED VALUE		268,405
TOTAL EXEMPTION VALUE	HX HB	51,411
BASE TAXABLE VALUE		216,994
TOTAL JUST VALUE		584,566
NCON VALUE		0
INCOME VALUE		
PREVIOUS YEAR MKT VALUE		596,470

PERMIT NUM	DESCRIPTION	AMT	ISSUED
19005082	CO ISSUED	0	05/15/2019
19001407	GARAGE	40,152	02/13/2019
19001409	GARAGE	45,888	02/13/2019
18011939	MODULAR HM	0	12/05/2018

SALES DATA

OFF RECORD Number	DATE	TYPE INST	Q U	V I	RSN CD	SALE PRICE
2040/1645	4/15/2016	WD	U	V	37	45,000
GRANTOR: ALLEN KERI & KIRK P S						
GRANTEE: DUNKEL CARL A & PAU						
1939/1995	9/22/2014	PR	U	V	19	25,300
GRANTOR: DAMBECK DONNA DEINS P						
GRANTEE: ALLEN KERI ET AL						

BUILDING NOTES

BUILDING DIMENSIONS

BAS=[YR=2019] W4 DCK=[YR=2019] N26 W32 S26 E32$ W32 N32 W28 S72 E15 FOP=[YR=2019] S10 E24 N10 W24$ E49 N40$.

EXTRA FEATURES

LN	OB/XF CODE	DESCRIPTION	BLD	CAP	L	W	UNITS	UT	Adj R	ADJ UNIT PRICE	ORIG COND	YEAR ON	YEAR ACTUAL	Q	% COND	OB/XF MKT VALUE	NOTES

LAND DESCRIPTION

TOTAL OB/XF 0

LN	USE CODE	CLS	LAND USE DESCRIPTION	CAP	RD	LOC ZONE	FRONT	DEPTH	TOT LND UTS	UNIT TYPE	DT	DPTH FACT	% COND	TOT ADJ	UNIT PRICE	ADJ UNIT PRICE	LAND VALUE	OTHER ADJUSTMENTS AND NOTES	YEAR	DENSITY	DECL	FRZ	YR	CONSRV
1	005000	C	AGRICULTURAL	100		OR	0.00	0.00	1.00	AC		1.00	1.00	1.00	19,000.00	19,000.00	19,000							
2	005501	A	TIMBER 2 P S	0		OR	0.00	0.00	7.00	AC		1.00	1.00	1.00	515.00	515.00	3,605							
3	005901	A	HARDWOOD SI	0		OR	0.00	0.00	2.00	AC		1.00	1.00	1.00	200.00	200.00	400							
4	009910	M	MARKET VALUE	0		OR	0.00	0.00	9.00	AC		1.00	1.00	1.00	19,000.00	19,000.00	171,000							

REVIEW DATE 01/01/2023 BY CD Total Acres: 10.00 Total Land Value: 23,005 Market: 171,000 Agricultural: 4,005 Common: 19,000 PRINTED 07/09/2026 BY SYS

LOT 13
IN OR 2040/1645
CORNWALL SURVEY

DUNKEL CARL A & SCHUTTE PAULA K/
28152 DO HI WAY
HILLIARD, FL 32046

2026

23-4N-23-2020-0013-0000

NASSAU COUNTY PROPERTY

BUILDING CHARACTERISTICS

ELEMENT	CD	CONSTRUCTION
Exterior Wall	25	MOD METAL 100
Roof Structur	03	GABLE/HIP 100
Roof Cover	12	MODULAR MT 100
Interior Wall		N/A 100
Interior Floo	03	CONC FINSH 100
Air Condition	99	N/A 100
Heating Type		N/A 100
Bedrooms		0 100
Bathrooms		0 100
Frame	05	STEEL 100
Stories	0	0 100
Units		0 100
Occupancy	00	NONE 100
Quality	06	Quality Level 06

DOR CODE 5000 IMPROVED AG
MAP NUM | MKT AREA 09
NEIGHBORHOOD/LOC 9001.00

AREA TYPE	TOTAL GROSS AREA	PCT OF BASE	YEAR	TOT ADJ AREA	SUBAREA MARKET VALUE
BAS	840	100	2019	840	17,916
TOTALS	840			840	17,916

MARKET ADJUSTMENTS

TYPE	MDL	EFF. AREA	TOT ADJ PTS	EFF. BASE RATE	REPL. COST NEW	AYB	EYB	ECON	FNCT		NORM	% COND
6500	01	840	58.1900	22.69	19,060	2019	2019	0	0	0	6.00	94.00

2 GARAGE RES 100% - 2020 Heated Area: 840 HX Base Yr 2020



28152 DO HI WAY, HILLIARD

BLD DATE		LGL DATE	
XF DATE		LAND DATE	05/12/2026 MLU
INC DATE		AG DATE	11/18/2024 KBA

VALUATION SUMMARY

VALUATION BY		STANDARD
Tax Group: 4	Tax Dist:	
BUILDING MARKET VALUE		394,566
TOTAL MARKET OB/XF VALUE		0
TOTAL LAND VALUE - MARKET		190,000
TOTAL MARKET VALUE		417,571
SOH/AGL Deduction		149,166
ASSESSED VALUE		268,405
TOTAL EXEMPTION VALUE	HX HB	51,411
BASE TAXABLE VALUE		216,994
TOTAL JUST VALUE		584,566
NCON VALUE		0
INCOME VALUE		
PREVIOUS YEAR MKT VALUE		596,470

PERMIT NUM	DESCRIPTION	AMT	ISSUED

SALES DATA

OFF RECORD Number	DATE	TYPE INST	Q U	V I	RSN CD	SALE PRICE
2040/1645	4/15/2016	WD	U	V	37	45,000
GRANTOR: ALLEN KERI & KIRK P S						
GRANTEE: DUNKEL CARL A & PAU						
1939/1995	9/22/2014	PR	U	V	19	25,300
GRANTOR: DAMBECK DONNA DEINS P						
GRANTEE: ALLEN KERI ET AL						

BUILDING NOTES

BUILDING DIMENSIONS

BAS=[YR=2019] W35 S24 E35 N24$.

EXTRA FEATURES

LN	OB/XF CODE	DESCRIPTION	BLD	CAP	L	W	UNITS	UT	Adj R	ADJ UNIT PRICE	ORIG COND	YEAR ON	YEAR ACTUAL	Q	% COND	OB/XF MKT VALUE	NOTES

LAND DESCRIPTION

TOTAL OB/XF 0

LN	USE CODE	CLS	LAND USE DESCRIPTION	CAP	RD	LOC ZONE	FRONT	DEPTH	TOT LND UTS	UNIT TYPE	DT	DPTH FACT	% COND	TOT ADJ	UNIT PRICE	ADJ UNIT PRICE	LAND VALUE	OTHER ADJUSTMENTS AND NOTES	YEAR	DENSITY	DECL	FRZ	YR	CONSRV

REVIEW DATE 01/01/2023 BY CD Total Acres: 10.00 Total Land Value: 23,005 Market: 171,000 Agricultural: 4,005 Common: 19,000 PRINTED 07/09/2026 BY SYS

LOT 13
IN OR 2040/1645
CORNWALL SURVEY

DUNKEL CARL A & SCHUTTE PAULA K/
28152 DO HI WAY
HILLIARD, FL 32046

2026

23-4N-23-2020-0013-0000

NASSAU COUNTY PROPERTY

BUILDING CHARACTERISTICS

ELEMENT	CD	CONSTRUCTION
Exterior Wall	25	MOD METAL 100
Roof Structur	03	GABLE/HIP 100
Roof Cover	12	MODULAR MT 100
Interior Wall		N/A 100
Interior Floo	03	CONC FINSH 100
Air Condition	99	N/A 100
Heating Type		N/A 100
Bedrooms		0 100
Bathrooms		0 100
Frame	05	STEEL 100
Stories	0	0 100
Units		0 100
Occupancy	00	NONE 100
Quality	06	Quality Level 06

DOR CODE 5000 IMPROVED AG
MAP NUM | MKT AREA 09
NEIGHBORHOOD/LOC 9001.00

AREA TYPE	TOTAL GROSS AREA	PCT OF BASE	YEAR	TOT ADJ AREA	SUBAREA MARKET VALUE
BAS	960	100	2019	960	20,106
TOTALS	960			960	20,106

MARKET ADJUSTMENTS

TYPE	MDL	EFF. AREA	TOT ADJ PTS	EFF. BASE RATE	REPL. COST NEW	AYB	EYB	ECON	FNCT		NORM	% COND
6500	01	960	57.1320	22.28	21,389	2019	2019	0	0	0	6.00	94.00

3 GARAGE RES 100% - 2020 Heated Area: 960 HX Base Yr 2020

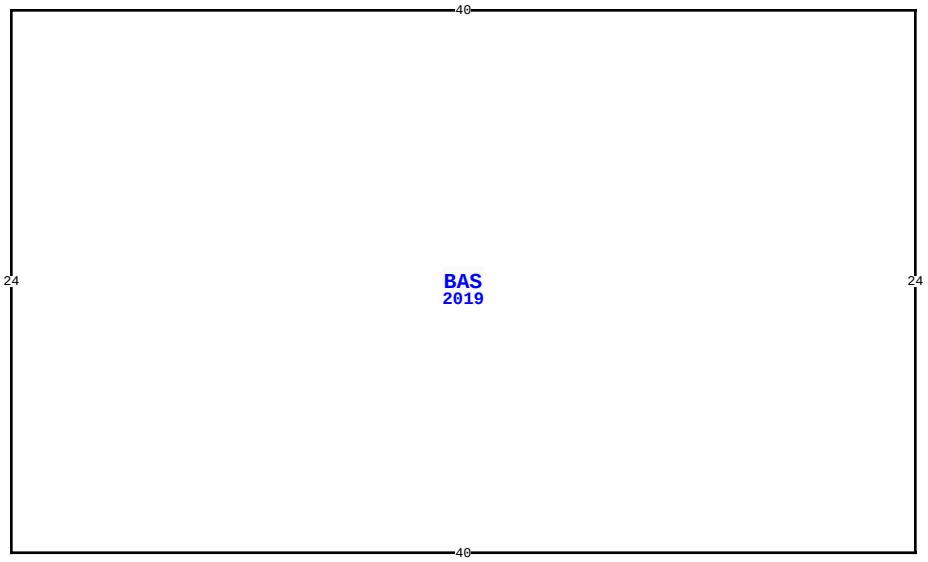

28152 DO HI WAY, HILLIARD

BLD DATE		LGL DATE	
XF DATE		LAND DATE	05/12/2026 MLU
INC DATE		AG DATE	11/18/2024 KBA

VALUATION SUMMARY

VALUATION BY		STANDARD
Tax Group: 4	Tax Dist:	
BUILDING MARKET VALUE		394,566
TOTAL MARKET OB/XF VALUE		0
TOTAL LAND VALUE - MARKET		190,000
TOTAL MARKET VALUE		417,571
SOH/AGL Deduction		149,166
ASSESSED VALUE		268,405
TOTAL EXEMPTION VALUE	HX HB	51,411
BASE TAXABLE VALUE		216,994
TOTAL JUST VALUE		584,566
NCON VALUE		0
INCOME VALUE		
PREVIOUS YEAR MKT VALUE		596,470

PERMIT NUM	DESCRIPTION	AMT	ISSUED

SALES DATA

OFF RECORD Number	DATE	TYPE INST	Q / U	V / I	RSN CD	SALE PRICE
2040/1645	4/15/2016	WD	U	V	37	45,000
GRANTOR: ALLEN KERI & KIRK P S						
GRANTEE: DUNKEL CARL A & PAU						
1939/1995	9/22/2014	PR	U	V	19	25,300
GRANTOR: DAMBECK DONNA DEINS P						
GRANTEE: ALLEN KERI ET AL						

BUILDING NOTES

BUILDING DIMENSIONS

BAS=[YR=2019] W40 S24 E40 N24$.

EXTRA FEATURES

LN	OB/XF CODE	DESCRIPTION	BLD	CAP	L	W	UNITS	UT	Adj R	ADJ UNIT PRICE	ORIG COND	YEAR ON	YEAR ACTUAL	Q	% COND	OB/XF MKT VALUE	NOTES

LAND DESCRIPTION

TOTAL OB/XF 0

LN	USE CODE	CLS	LAND USE DESCRIPTION	CAP	RD	LOC ZONE	FRONT	DEPTH	TOT LND UTS	UNIT TYPE	DT	DPTH FACT	% COND	TOT ADJ	UNIT PRICE	ADJ UNIT PRICE	LAND VALUE	OTHER ADJUSTMENTS AND NOTES	YEAR	DENSITY	DECL	FRZ	YR	CONSRV

REVIEW DATE 01/01/2023 BY CD Total Acres: 10.00 Total Land Value: 23,005 Market: 171,000 Agricultural: 4,005 Common: 19,000 PRINTED 07/09/2026 BY SYS