BLOCK 7 PT OF LOT 14
IN OR 2518/298
WOODLAND ESTATES #2 PB 4/46-48

JOHNSON DONALD & KRISTI
44365 WOODLAND CIR
CALLAHAN, FL 32011

2026

16-1N-25-2912-0007-0141

NASSAU COUNTY PROPERTY

BUILDING CHARACTERISTICS

ELEMENT	CD	CONSTRUCTION
Exterior Wall	20	FACE BRICK 100
Roof Structur	03	GABLE/HIP 100
Roof Cover	03	COMP SHNGL 100
Interior Wall	05	DRYWALL 100
Interior Floo	13	LVT/LAMNT 70
Interior Floo	14	CARPET 30
Air Condition	03	CENTRAL 100
Heating Type	04	AIR DUCTED 100
Bedrooms		3 100
Bathrooms		2.5 100
Frame	02	WOOD FRAME 100
Stories	1.	1. 100
Units		0 100
Occupancy	00	NONE 100
Quality	03	Quality Level 03
DOR CODE	0100	SINGLE FAMILY
MAP NUM		MKT AREA 08
NEIGHBORHOOD/LOC	8005.00	

AREA TYPE	TOTAL GROSS AREA	PCT OF BASE	YEAR	TOT ADJ AREA	SUBAREA MARKET VALUE
BAS	1,821	100	1993	1,821	205,042
FGR	470	55	1993	258	29,051
FOP	76	30	1993	23	2,590
FSP	240	40	1993	96	10,809
FST	113	55	1993	62	6,981
TOTALS	2,720			2,260	254,473

MARKET ADJUSTMENTS

TYPE	MDL	EFF. AREA	TOT ADJ PTS	EFF. BASE RATE	REPL. COST NEW	AYB	EYB	ECON	FNCT		NORM	% COND
0900	01	2,260	109.1720	151.75	342,955	1989	1989	0	0	0	25.80	74.20

1 SNGL FAM 0% - 2026 Heated Area: 1821 HX Base Yr

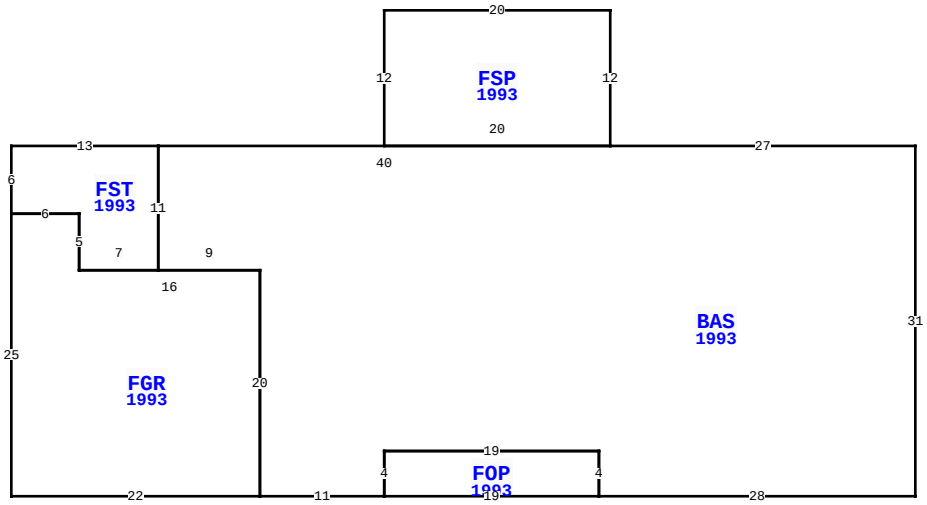

44365 WOODLAND CIR, CALLAHAN

BLD DATE		LGL DATE	
XF DATE		LAND DATE	05/23/2023 MLU
INC DATE		AG DATE	

VALUATION SUMMARY

VALUATION BY	STANDARD
Tax Group: 6	Tax Dist:
BUILDING MARKET VALUE	268,588
TOTAL MARKET OB/XF VALUE	0
TOTAL LAND VALUE - MARKET	50,000
TOTAL MARKET VALUE	318,588
SOH/AGL Deduction	0
ASSESSED VALUE	318,588
TOTAL EXEMPTION VALUE	0
BASE TAXABLE VALUE	318,588
TOTAL JUST VALUE	318,588
NCON VALUE	0
INCOME VALUE	
PREVIOUS YEAR MKT VALUE	341,168

PERMIT NUM	DESCRIPTION	AMT	ISSUED
3165	H/AC	3,000	10/04/1989
6014	XFOB	4,795	09/28/1989
5937	NEW CONSTR	79,100	08/22/1989

SALES DATA

OFF RECORD Number	DATE	TYPE INST	Q U	V I	RSN CD	SALE PRICE
2518/0298	11/30/2021	WD	Q	I	01	379,900
GRANTOR: LINGER MATTHEW & VICT						
GRANTEE: JOHNSON DONALD & KR						
2360/1274	5/05/2020	WD	Q	I	01	205,000
GRANTOR: MOORE JENNIFER & JONA						
GRANTEE: LINGER MATTHEW D &						

BUILDING NOTES

BUILDING DIMENSIONS

BAS=[YR=1993] W27 FSP=[YR=1993] N12 W20 S12 E20$ W40
FST=[YR=1993] W13 S6 FGR=[YR=1993] S25 E22 N20 W16 N5 W6$ E6
S5 E7 N11$ S11 E9 S20 E11 FOP=[YR=1993] E19 N4 W19 S4$ N4 E19
S4 E28 N31$.

EXTRA FEATURES

LN	OB/XF CODE	DESCRIPTION	BLD	CAP	L	W	UNITS	UT	Adj R	ADJ UNIT PRICE	ORIG COND	YEAR ON	YEAR ACTUAL	Q	% COND	OB/XF MKT VALUE	NOTES

LAND DESCRIPTION

TOTAL OB/XF 0

LN	USE CODE	CLS	LAND USE DESCRIPTION	CAP	RD	LOC ZONE	FRONT	DEPTH	TOT LND UTS	UNIT TYPE	DT	DPTH FACT	% COND	TOT ADJ	UNIT PRICE	ADJ UNIT PRICE	LAND VALUE	OTHER ADJUSTMENTS AND NOTES	YEAR	DENSITY	DECL	FRZ	YR	CONSRV
1	000100	C	RES	0	0006	OR	0.00	0.00	1.00	LT		1.00	1.00	1.00	50,000.00	50,000.00	50,000							

REVIEW DATE 01/01/2023 BY CD Total Acres: 0.00 Total Land Value: 50,000 Market: 0 Agricultural: 0 Common: 50,000 PRINTED 07/09/2026 BY SYS

BLOCK 7 PT OF LOT 14
IN OR 2518/298
WOODLAND ESTATES #2 PB 4/46-48

JOHNSON DONALD & KRISTI
44365 WOODLAND CIR
CALLAHAN, FL 32011

2026

16-1N-25-2912-0007-0141

BUILDING CHARACTERISTICS

ELEMENT	CD	CONSTRUCTION
Exterior Wall	20	FACE BRICK 100
Roof Structur	03	GABLE/HIP 100
Roof Cover	03	COMP SHNGL 100
Interior Wall	01	MINIMUM 100
Interior Floo	03	CONC FINSH 100
Air Condition	01	NONE 100
Heating Type	01	NONE 100
Bedrooms		0 100
Bathrooms		0 100
Frame	02	WOOD FRAME 100
Stories	1.	1. 100
Units		0 100
Occupancy	00	NONE 100

Quality	06	Quality Level 06
DOR CODE	0100	SINGLE FAMILY
MAP NUM		MKT AREA 08
NEIGHBORHOOD/LOC	8005.00	

AREA TYPE	TOTAL GROSS AREA	PCT OF BASE	YEAR	TOT ADJ AREA	SUBAREA MARKET VALUE
BAS	285	100	2021	285	4,499
TOTALS	285			285	4,498

MARKET ADJUSTMENTS

TYPE	MDL	EFF. AREA	TOT ADJ PTS	EFF. BASE RATE	REPL. COST NEW	AYB	EYB	ECON	FNCT		NORM	% COND
6500	01	285	80.9600	31.57	8,997	1990	1990	0	0	0	50.00	50.00

2 GARAGE RES 0% - 2026 Heated Area: 285 HX Base Yr

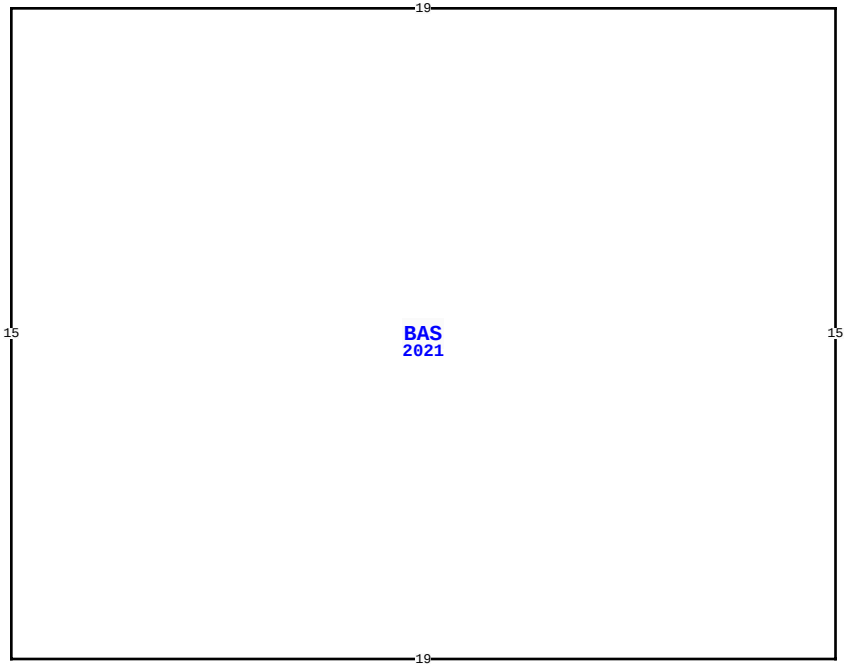

44365 WOODLAND CIR, CALLAHAN

BLD DATE		LGL DATE	
XF DATE		LAND DATE	05/23/2023 MLU
INC DATE		AG DATE	

NASSAU COUNTY PROPERTY

PAGE 2 of 3 6

VALUATION SUMMARY

VALUATION BY	STANDARD
Tax Group: 6	Tax Dist:
BUILDING MARKET VALUE	268,588
TOTAL MARKET OB/XF VALUE	0
TOTAL LAND VALUE - MARKET	50,000
TOTAL MARKET VALUE	318,588
SOH/AGL Deduction	0
ASSESSED VALUE	318,588
TOTAL EXEMPTION VALUE	0
BASE TAXABLE VALUE	318,588
TOTAL JUST VALUE	318,588
NCON VALUE	0
INCOME VALUE	
PREVIOUS YEAR MKT VALUE	341,168

PERMIT NUM	DESCRIPTION	AMT	ISSUED

SALES DATA

OFF RECORD Number	DATE	TYPE INST	Q / U	V / I	RSN CD	SALE PRICE
2518/0298	11/30/2021	WD	Q	I	01	379,900
GRANTOR: LINGER MATTHEW & VICT						
GRANTEE: JOHNSON DONALD & KR						
2360/1274	5/05/2020	WD	Q	I	01	205,000
GRANTOR: MOORE JENNIFER & JONA						
GRANTEE: LINGER MATTHEW D &						

BUILDING NOTES

BUILDING DIMENSIONS

BAS=[YR=2021] W19 S15 E19 N15$.

EXTRA FEATURES

L N	OB/XF CODE	DESCRIPTION	BLD	CAP	L	W	UNITS	UT	Adj R	ADJ UNIT PRICE	ORIG COND	YEAR ON	YEAR ACTUAL	Q	% COND	OB/XF MKT VALUE	NOTES

LAND DESCRIPTION

TOTAL OB/XF 0

L N	USE CODE	CLS	LAND USE DESCRIPTION	CAP	R D	LOC ZONE	FRONT	DEPTH	TOT LND UTS	UNIT TYPE	D T	DPTH FACT	% COND	TOT ADJ	UNIT PRICE	ADJ UNIT PRICE	LAND VALUE	OTHER ADJUSTMENTS AND NOTES	YEAR	DENSITY	DECL	FRZ	YR	CONSRV

REVIEW DATE 01/01/2023 BY CD Total Acres: 0.00 Total Land Value: 50,000 Market: 0 Agricultural: 0 Common: 50,000 PRINTED 07/09/2026 BY SYS

BLOCK 7 PT OF LOT 14
IN OR 2518/298
WOODLAND ESTATES #2 PB 4/46-48

JOHNSON DONALD & KRISTI
44365 WOODLAND CIR
CALLAHAN, FL 32011

2026

16-1N-25-2912-0007-0141

NASSAU COUNTY PROPERTY

BUILDING CHARACTERISTICS

ELEMENT	CD	CONSTRUCTION
Exterior Wall	25	MOD METAL 100
Roof Structur	03	GABLE/HIP 100
Roof Cover	12	MODULAR MT 100
Interior Wall	01	MINIMUM 100
Interior Floo	03	CONC FINSH 100
Air Condition	01	NONE 100
Heating Type	01	NONE 100
Bedrooms		0 100
Bathrooms		0 100
Frame	05	STEEL 100
Stories	1.	1. 100
Units		0 100
Occupancy	00	NONE 100
Quality	06	Quality Level 06

DOR CODE 0100 SINGLE FAMILY
MAP NUM | MKT AREA 08
NEIGHBORHOOD/LOC 8005.00

AREA TYPE	TOTAL GROSS AREA	PCT OF BASE	YEAR	TOT ADJ AREA	SUBAREA MARKET VALUE
BAS	450	100	2021	450	9,617
TOTALS	450			450	9,617

MARKET ADJUSTMENTS

TYPE	MDL	EFF. AREA	TOT ADJ PTS	EFF. BASE RATE	REPL. COST NEW	AYB	EYB	ECON	FNCT		NORM	% COND
6500	01	450	72.1050	28.12	12,654	2008	2008	0	0	0	24.00	76.00

3 GARAGE RES 0% - 2026 Heated Area: 450 HX Base Yr



44365 WOODLAND CIR, CALLAHAN

BLD DATE		LGL DATE	
XF DATE		LAND DATE	05/23/2023 MLU
INC DATE		AG DATE	

VALUATION SUMMARY

VALUATION BY	STANDARD
Tax Group: 6	Tax Dist:
BUILDING MARKET VALUE	268,588
TOTAL MARKET OB/XF VALUE	0
TOTAL LAND VALUE - MARKET	50,000
TOTAL MARKET VALUE	318,588
SOH/AGL Deduction	0
ASSESSED VALUE	318,588
TOTAL EXEMPTION VALUE	0
BASE TAXABLE VALUE	318,588
TOTAL JUST VALUE	318,588
NCON VALUE	0
INCOME VALUE	
PREVIOUS YEAR MKT VALUE	341,168

PERMIT NUM	DESCRIPTION	AMT	ISSUED

SALES DATA

OFF RECORD Number	DATE	TYPE INST	Q / U	V / I	RSN CD	SALE PRICE
2518/0298	11/30/2021	WD	Q	I	01	379,900
GRANTOR: LINGER MATTHEW & VICT						
GRANTEE: JOHNSON DONALD & KR						
2360/1274	5/05/2020	WD	Q	I	01	205,000
GRANTOR: MOORE JENNIFER & JONA						
GRANTEE: LINGER MATTHEW D &						

BUILDING NOTES

BUILDING DIMENSIONS

BAS=[YR=2021] W18 S25 E18 N25$.

EXTRA FEATURES

LN	OB/XF CODE	DESCRIPTION	BLD	CAP	L	W	UNITS	UT	Adj R	ADJ UNIT PRICE	ORIG COND	YEAR ON	YEAR ACTUAL	Q	% COND	OB/XF MKT VALUE	NOTES

LAND DESCRIPTION

TOTAL OB/XF 0

LN	USE CODE	CLS	LAND USE DESCRIPTION	CAP	RD	LOC ZONE	FRONT	DEPTH	TOT LND UTS	UNIT TYPE	DT	DPTH FACT	% COND	TOT ADJ	UNIT PRICE	ADJ UNIT PRICE	LAND VALUE	OTHER ADJUSTMENTS AND NOTES	YEAR	DENSITY	DECL	FRZ	YR	CONSRV

REVIEW DATE 01/01/2023 BY CD Total Acres: 0.00 Total Land Value: 50,000 Market: 0 Agricultural: 0 Common: 50,000 PRINTED 07/09/2026 BY SYS