S1/3 OF NE1/4 OF SW1/4 WEST OF
COUNTY ROAD
1990 FORE DW/MH

CONNER HELEN EST &/HICKS CLYDE ELBERT
17516 CONNER RD
HILLIARD, FL 32046-5635

2026

03-1N-23-0000-0007-0010

BUILDING CHARACTERISTICS

ELEMENT	CD	CONSTRUCTION
Exterior Wall	05	AVERAGE 100
Roof Structur	03	GABLE/HIP 100
Roof Cover	12	MODULAR MT 100
Interior Wall	05	DRYWALL 100
Interior Floo	14	CARPET 70
Interior Floo	08	SHT VINYL 30
Air Condition	03	CENTRAL 100
Heating Type	04	AIR DUCTED 100
Bedrooms		3 100
Bathrooms		2 100
Frame	02	WOOD FRAME 100
Stories	1.	1. 100
Units		0 100
Quality	03	Quality Level 03
DOR CODE	0200	MOBILE HOME
MAP NUM		MKT AREA 09
NEIGHBORHOOD/LOC	9001.00	

AREA TYPE	TOTAL GROSS AREA	PCT OF BASE	YEAR	TOT ADJ AREA	SUBAREA MARKET VALUE
BAS	1,188	100	2007	1,188	37,201
FSP	216	60	2007	130	4,071
UOP	160	25	2017	40	1,253
TOTALS	1,564			1,358	42,524

MARKET ADJUSTMENTS

TYPE	MDL	EFF. AREA	TOT ADJ PTS	EFF. BASE RATE	REPL. COST NEW	AYB	EYB	ECON	FNCT		NORM	% COND
0820	02	1,358	122.8000	104.38	141,748	1990	1990	0	0	0	70.00	30.00

2 M/H 93- 0% - 0 Heated Area: 1188 HX Base Yr

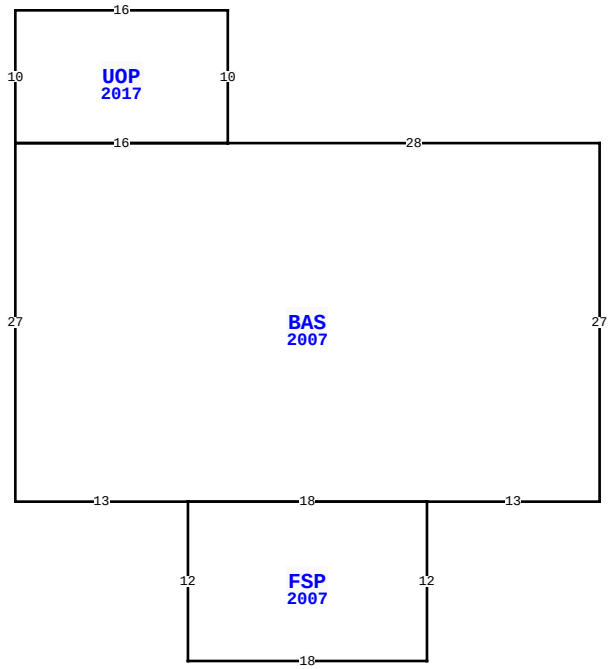

17516 CONNER RD, HILLIARD

BLD DATE		LGL DATE	
XF DATE		LAND DATE	05/12/2026 MLU
INC DATE		AG DATE	

NASSAU COUNTY PROPERTY

VALUATION SUMMARY

VALUATION BY	STANDARD
Tax Group: 6	Tax Dist:
BUILDING MARKET VALUE	133,417
TOTAL MARKET OB/XF VALUE	0
TOTAL LAND VALUE - MARKET	105,000
TOTAL MARKET VALUE	238,417
SOH/AGL Deduction	35,844
ASSESSED VALUE	202,573
TOTAL EXEMPTION VALUE	0
BASE TAXABLE VALUE	202,573
TOTAL JUST VALUE	238,417
NCON VALUE	0
INCOME VALUE	
PREVIOUS YEAR MKT VALUE	226,414

PERMIT NUM	DESCRIPTION	AMT	ISSUED
MH023834	MH MOVE-ON	0	05/01/2002
MH023834	MH MOVE-ON	0	05/01/2002
8254	ADDITION	1,836	07/22/1992
7925	MH MOVE-ON	27,988	09/08/1989

SALES DATA

OFF RECORD Number	DATE	TYPE INST	Q / U	V / I	RSN CD	SALE PRICE
1208/0461	2/13/2004	WD	Q	I	01	100
GRANTOR: HICKS NOEL D & CLYDE						
GRANTEE: HICKS NOEL ETAL						
0754/0723	3/19/1996	N/A	Q	I	06	100
GRANTOR: HICKS NOEL D						
GRANTEE: HICKS NOEL D & HICK						

BUILDING NOTES

BUILDING DIMENSIONS

BAS=[YR=2007;ORIG=-16,10] W28 W16 S27 E13 E18 E13 N27 $
FSP=[YR=2007;ORIG=-47,37] S12 E18 N12 W18 $
UOP=[YR=2017;ORIG=-60,0] E16 S10 W16 N10 $
.

EXTRA FEATURES

LN	OB/XF CODE	DESCRIPTION	BLD	CAP	L	W	UNITS	UT	Adj R	ADJ UNIT PRICE	ORIG COND	YEAR ON	YEAR ACTUAL	Q	% COND	OB/XF MKT VALUE	NOTES

LAND DESCRIPTION

TOTAL OB/XF 0

LN	USE CODE	CLS	LAND USE DESCRIPTION	CAP	RD	LOC ZONE	FRONT	DEPTH	TOT LND UTS	UNIT TYPE	DT	DPTH FACT	% COND	TOT ADJ	UNIT PRICE	ADJ UNIT PRICE	LAND VALUE	OTHER ADJUSTMENTS AND NOTES	YEAR	DENSITY	DECL	FRZ	YR	CONSRV
1	000100	C	RES	0	0005	OR	0.00	0.00	5.00	AC		1.00	1.00	1.00	21,000.00	21,000.00	105,000							

REVIEW DATE 02/28/2024 BY WWA Total Acres: 5.00 Total Land Value: 105,000 Market: 0 Agricultural: 0 Common: 105,000 PRINTED 07/09/2026 BY SYS

S1/3 OF NE1/4 OF SW1/4 WEST OF
COUNTY ROAD
1990 FORE DW/MH

CONNER HELEN EST &/HICKS CLYDE ELBERT
17516 CONNER RD
HILLIARD, FL 32046-5635

2026

03-1N-23-0000-0007-0010

BUILDING CHARACTERISTICS

ELEMENT	CD	CONSTRUCTION
Exterior Wall	25	MOD METAL 100
Roof Structur	01	FLAT 100
Roof Cover	01	MINIMUM 100
Interior Wall	05	DRYWALL 100
Interior Floo	14	CARPET 80
Interior Floo	08	SHT VINYL 20
Air Condition	01	NONE 100
Heating Type	01	NONE 100
Bedrooms		2 100
Bathrooms		2 100
Frame		N/A 100
Stories	0	0 100
Units		0 100
Quality	03	Quality Level 03

DOR CODE	0200	MOBILE HOME	
MAP NUM		MKT AREA	09
NEIGHBORHOOD/LOC	9001.00		

AREA TYPE	TOTAL GROSS AREA	PCT OF BASE	YEAR	TOT ADJ AREA	SUBAREA MARKET VALUE
BAS	720	100	2008	720	15,459
TOTALS	720			720	15,459

MARKET ADJUSTMENTS

TYPE	MDL	EFF. AREA	TOT ADJ PTS	EFF. BASE RATE	REPL. COST NEW	AYB	EYB	ECON	FNCT		NORM	% COND
0820	02	720	84.2000	71.57	51,530	1963	1963	0	0	0	70.00	30.00

3 M/H 93- 0% - 0 Heated Area: 720 HX Base Yr

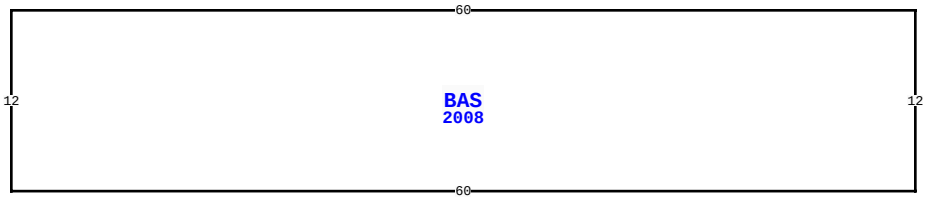

17516 CONNER RD, HILLIARD

BLD DATE		LGL DATE	
XF DATE		LAND DATE	05/12/2026 MLU
INC DATE		AG DATE	

NASSAU COUNTY PROPERTY

PAGE 2 of 3 6

VALUATION SUMMARY

VALUATION BY	STANDARD
Tax Group: 6	Tax Dist:
BUILDING MARKET VALUE	133,417
TOTAL MARKET OB/XF VALUE	0
TOTAL LAND VALUE - MARKET	105,000
TOTAL MARKET VALUE	238,417
SOH/AGL Deduction	35,844
ASSESSED VALUE	202,573
TOTAL EXEMPTION VALUE	0
BASE TAXABLE VALUE	202,573
TOTAL JUST VALUE	238,417
NCON VALUE	0
INCOME VALUE	
PREVIOUS YEAR MKT VALUE	226,414

PERMIT NUM	DESCRIPTION	AMT	ISSUED

SALES DATA

OFF RECORD Number	DATE	TYPE INST	Q / U	V / I	RSN CD	SALE PRICE
1208/0461	2/13/2004	WD	Q	I	01	100
GRANTOR: HICKS NOEL D & CLYDE						
GRANTEE: HICKS NOEL ETAL						
0754/0723	3/19/1996	N/A	Q	I	06	100
GRANTOR: HICKS NOEL D						
GRANTEE: HICKS NOEL D & HICK						

BUILDING NOTES

BUILDING DIMENSIONS

BAS=[YR=2008] W60 S12 E60 N12$.

EXTRA FEATURES

L N	OB/XF CODE	DESCRIPTION	BLD	CAP	L	W	UNITS	UT	Adj R	ADJ UNIT PRICE	ORIG COND	YEAR ON	YEAR ACTUAL	Q	% COND	OB/XF MKT VALUE	NOTES

LAND DESCRIPTION

TOTAL OB/XF 0

L N	USE CODE	CLS	LAND USE DESCRIPTION	CAP	R D	LOC ZONE	FRONT	DEPTH	TOT LND UTS	UNIT TYPE	D T	DPTH FACT	% COND	TOT ADJ	UNIT PRICE	ADJ UNIT PRICE	LAND VALUE	OTHER ADJUSTMENTS AND NOTES	YEAR	DENSITY	DECL	FRZ	YR	CONSRV

REVIEW DATE 02/28/2024 BY WWA Total Acres: 5.00 Total Land Value: 105,000 Market: 0 Agricultural: 0 Common: 105,000 PRINTED 07/09/2026 BY SYS

S1/3 OF NE1/4 OF SW1/4 WEST OF
COUNTY ROAD
1990 FORE DW/MH

CONNER HELEN EST &/HICKS CLYDE ELBERT
17516 CONNER RD
HILLIARD, FL 32046-5635

2026

03-1N-23-0000-0007-0010

NASSAU COUNTY PROPERTY

BUILDING CHARACTERISTICS

ELEMENT	CD	CONSTRUCTION
Exterior Wall	05	AVERAGE 100
Roof Structur	03	GABLE/HIP 100
Roof Cover	03	COMP SHNGL 100
Interior Wall	05	DRYWALL 100
Interior Floo	14	CARPET 70
Interior Floo	08	SHT VINYL 30
Air Condition	03	CENTRAL 100
Heating Type	04	AIR DUCTED 100
Bedrooms		3 100
Bathrooms		2 100
Frame	02	WOOD FRAME 100
Stories	0	0 100
Units		0 100
Quality	03	Quality Level 03

DOR CODE 0200 MOBILE HOME
MAP NUM | MKT AREA 09
NEIGHBORHOOD/LOC 9001.00

AREA TYPE	TOTAL GROSS AREA	PCT OF BASE	YEAR	TOT ADJ AREA	SUBAREA MARKET VALUE
BAS	1,560	100	2013	1,560	75,434
TOTALS	1,560			1,560	75,434

MARKET ADJUSTMENTS

TYPE	MDL	EFF. AREA	TOT ADJ PTS	EFF. BASE RATE	REPL. COST NEW	AYB	EYB	ECON	FNCT		NORM	% COND
0800	02	1,560	116.8000	105.12	163,987	2002	2002	0	0	0	54.00	46.00

4 M/H 94+ 0% - 0 Heated Area: 1560 HX Base Yr

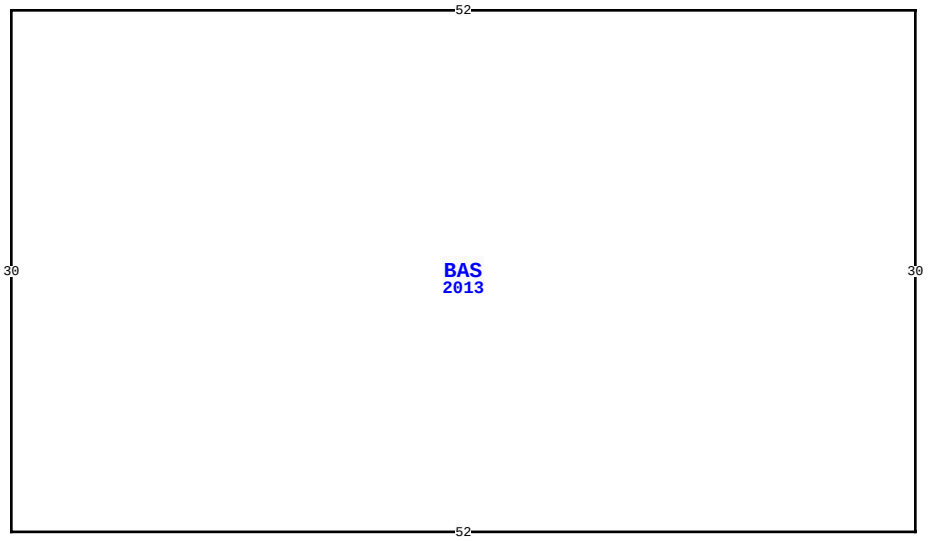

17516 CONNER RD, HILLIARD

BLD DATE		LGL DATE	
XF DATE		LAND DATE	05/12/2026 MLU
INC DATE		AG DATE	

VALUATION SUMMARY

VALUATION BY	STANDARD
Tax Group: 6	Tax Dist:
BUILDING MARKET VALUE	133,417
TOTAL MARKET OB/XF VALUE	0
TOTAL LAND VALUE - MARKET	105,000
TOTAL MARKET VALUE	238,417
SOH/AGL Deduction	35,844
ASSESSED VALUE	202,573
TOTAL EXEMPTION VALUE	0
BASE TAXABLE VALUE	202,573
TOTAL JUST VALUE	238,417
NCON VALUE	0
INCOME VALUE	
PREVIOUS YEAR MKT VALUE	226,414

PERMIT NUM	DESCRIPTION	AMT	ISSUED

SALES DATA

OFF RECORD Number	DATE	TYPE INST	Q / U	V / I	RSN CD	SALE PRICE
1208/0461	2/13/2004	WD	Q	I	01	100
GRANTOR: HICKS NOEL D & CLYDE						
GRANTEE: HICKS NOEL ETAL						
0754/0723	3/19/1996	N/A	Q	I	06	100
GRANTOR: HICKS NOEL D						
GRANTEE: HICKS NOEL D & HICK						

BUILDING NOTES

BUILDING DIMENSIONS

BAS=[YR=2013] W52 S30 E52 N30$.

EXTRA FEATURES

L N	OB/XF CODE	DESCRIPTION	BLD	CAP	L	W	UNITS	UT	Adj R	ADJ UNIT PRICE	ORIG COND	YEAR ON	YEAR ACTUAL	Q	% COND	OB/XF MKT VALUE	NOTES

LAND DESCRIPTION

TOTAL OB/XF 0

L N	USE CODE	CLS	LAND USE DESCRIPTION	CAP	R D	LOC ZONE	FRONT	DEPTH	TOT LND UTS	UNIT TYPE	D T	DPTH FACT	% COND	TOT ADJ	UNIT PRICE	ADJ UNIT PRICE	LAND VALUE	OTHER ADJUSTMENTS AND NOTES	YEAR	DENSITY	DECL	FRZ	YR	CONSRV

REVIEW DATE 02/28/2024 BY WWA Total Acres: 5.00 Total Land Value: 105,000 Market: 0 Agricultural: 0 Common: 105,000 PRINTED 07/09/2026 BY SYS