S-1 OF LOTS 84-86
IN OR 1830/1174
PT ABND R/W RES #2007-175

MARSH COVE SOMERSET LLC/
3190 NORTHEAST EXPRESSWAY, SUITE 400
ATLANTA, GA 30341

2026

00-00-30-044B-0084-0010

BUILDING CHARACTERISTICS

ELEMENT	CD	CONSTRUCTION
Exterior Wall	05	AVERAGE 100
Roof Structur	04	WOOD TRUSS 100
Roof Cover	03	COMP SHNGL 100
Interior Wall	05	DRYWALL 100
Interior Floo	14	CARPET 80
Interior Floo	08	SHT VINYL 20
Air Condition	03	CENTRAL 100
Heating Type	04	AIR DUCTED 100
Bedrooms		2 100
Bathrooms		2 100
Frame	02	WOOD FRAME 100
Story Height		0 100
RMS		0 100
Units		4 100
Quality	06	Quality Level 06

DOR CODE 0300 MULTI-FAMILY
MAP NUM | MKT AREA 02
NEIGHBORHOOD/LOC 2021.00

AREA TYPE	TOTAL GROSS AREA	PCT OF BASE	YEAR	TOT ADJ AREA	SUBAREA MARKET VALUE
BAS	4,160	100	2001	4,160	566,283
PTO	16	5	2001	1	136
PTO	16	5	2001	1	136
PTO	16	5	2001	1	136
PTO	16	5	2001	1	136
PTO	96	5	2001	5	680
PTO	112	5	2001	6	817
PTO	112	5	2001	6	817
PTO	112	5	2001	6	817
TOTALS	4,656			4,187	569,958

MARKET ADJUSTMENTS

TYPE	MDL	EFF. AREA	TOT ADJ PTS	EFF. BASE RATE	REPL. COST NEW	AYB	EYB	ECON	FNCT		NORM	% COND
0301	03	4,187	174.7872	154.25	645,845	2001	2001	0	0	0	11.75	88.25

1 APARTMENT 0% - 0 Heated Area: 4160 HX Base Yr

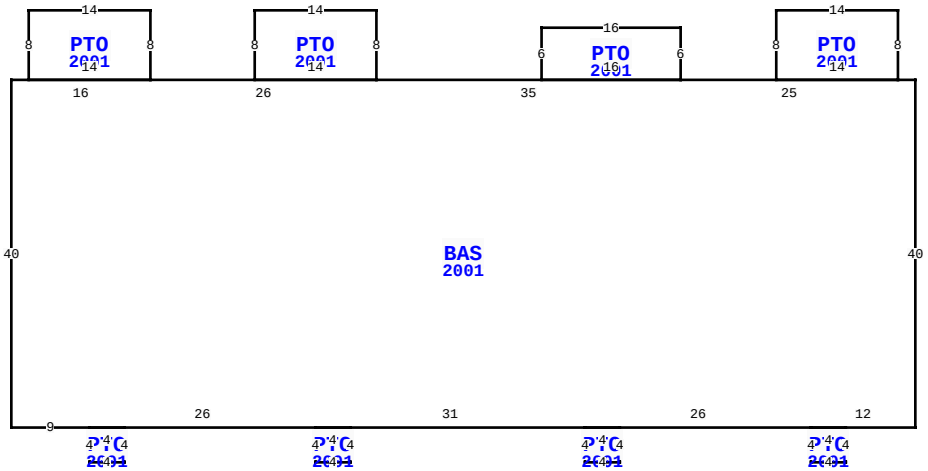

96030 SOMERSET DR, FERNANDINA BEACH

BLD DATE	10/20/2017 KK	LGL DATE	
XF DATE		LAND DATE	
INC DATE	06/11/2026 DG	AG DATE	

EXTRA FEATURES

LN	OB/XF CODE	DESCRIPTION	BLD	CAP	L	W	UNITS	UT	Adj R	ADJ UNIT PRICE	ORIG COND	YEAR ON	YEAR ACTUAL	Q	% COND	OB/XF MKT VALUE	NOTES
1	0803	ASPHALT C	0	0	0	0	73,238.00	SF	2.00	2.00	100	2001	2001	3	50	73,238	
2	0812	CONCRETE C	0	0	0	0	8,795.00	SF	4.00	4.00	100	2001	2001	3	77	27,089	
3	0422	CL FNC 4'	0	0	0	0	1,539.00	LF	15.00	15.00	100	2001	2001	3	48	11,081	
4	0402	CONC BUMPE	0	0	0	0	142.00	UT	25.00	25.00	100	2001	2001	3	83	2,947	
5	0463	FENCE GATE	0	0	0	0	6.00	UT	300.00	300.00	100	2001	2001	3	48	864	
6	0810	CONCRETE A	0	0	20	3	60.00	SF	6.50	6.50	100	2001	2001	3	77	300	
7	0471	VINYL FNC	0	0	0	0	322.00	LF	32.00	32.00	100	2007	2007	3	66	6,801	

NASSAU COUNTY PROPERTY

VALUATION SUMMARY

VALUATION BY	DIRECT_CAP
Tax Group: 2	Tax Dist:
BUILDING MARKET VALUE	7,683,497
TOTAL MARKET OB/XF VALUE	0
TOTAL LAND VALUE - MARKET	0
TOTAL MARKET VALUE	7,683,497
SOH/AGL Deduction	2,886,621
ASSESSED VALUE	4,796,876
TOTAL EXEMPTION VALUE	0
BASE TAXABLE VALUE	4,796,876
TOTAL JUST VALUE	7,683,497
NCON VALUE	0
INCOME VALUE	7683497
PREVIOUS YEAR MKT VALUE	7,543,178

PERMIT NUM	DESCRIPTION	AMT	ISSUED
B22504	REMODEL	500	05/01/2009

SALES DATA

OFF RECORD Number	DATE	TYPE INST	Q / U	V / I	RSN CD	SALE PRICE
1830/1174	12/12/2012	WD	U	I	40	6,400,000
GRANTOR: TAG-S LLC						
GRANTEE: MARSH COVE SOMERSET						
1409/0720	5/03/2006	WD	U	I	12	6,131,400
GRANTOR: TCA LLC						
GRANTEE: TAG-S LLC						

BUILDING NOTES

BUILDING DIMENSIONS

BAS=[YR=2001] W2 PTO=[YR=2001] N8 W14 S8 E14 $ W25 PTO=[YR=2001] N6 W16 S6 E16 $ W35 PTO=[YR=2001] N8 W14 S8 E14 $ W26 PTO=[YR=2001] N8 W14 S8 E14 $ W16 S40 E9 PTO=[YR=2001] S4 E4 N4 W4 $ E26 PTO=[YR=2001] S4 E4 N4 W4 $ E31 PTO=[YR=2001] S4 E4 N4 W4 $ E26 PTO=[YR=2001] S4 E4 N4 W4 $ E12 N40 $.

LAND DESCRIPTION

TOTAL OB/XF 122,320

LN	USE CODE	CLS	LAND USE DESCRIPTION	CAP	RD	LOC ZONE	FRONT	DEPTH	TOT LND UTS	UNIT TYPE	DT	DPTH FACT	% COND	TOT ADJ	UNIT PRICE	ADJ UNIT PRICE	LAND VALUE	OTHER ADJUSTMENTS AND NOTES	YEAR	DENSITY	DECL	FRZ	YR	CONSRV
1	000300	C	MULTI-FAMILY	0		RG-1	0.00	0.00	56.00	UT		1.00	1.00	1.00	20,000.00	20,000.00	1,120,000							

REVIEW DATE 04/29/2024 BY REA Total Acres: 0.00 Total Land Value: 0 Market: 0 Agricultural: 0 Common: 0 PRINTED 07/09/2026 BY SYS

S-1 OF LOTS 84-86
IN OR 1830/1174
PT ABND R/W RES #2007-175

MARSH COVE SOMERSET LLC/
3190 NORTHEAST EXPRESSWAY, SUITE 400
ATLANTA, GA 30341

2026

00-00-30-044B-0084-0010

BUILDING CHARACTERISTICS

ELEMENT	CD	CONSTRUCTION
Exterior Wall	05	AVERAGE 100
Roof Structur	04	WOOD TRUSS 100
Roof Cover	03	COMP SHNGL 100
Interior Wall	05	DRYWALL 100
Interior Floo	14	CARPET 80
Interior Floo	08	SHT VINYL 20
Air Condition	03	CENTRAL 100
Heating Type	04	AIR DUCTED 100
Bedrooms		2 100
Bathrooms		2 100
Frame	02	WOOD FRAME 100
Story Height		0 100
RMS		0 100
Units		4 100
Quality	06	Quality Level 06

DOR CODE 0300 MULTI-FAMILY
MAP NUM | MKT AREA 02
NEIGHBORHOOD/LOC 2021.00

AREA TYPE	TOTAL GROSS AREA	PCT OF BASE	YEAR	TOT ADJ AREA	SUBAREA MARKET VALUE
BAS	3,640	100	2001	3,640	500,347
PTO	16	5	2001	1	138
PTO	16	5	2001	1	138
PTO	112	5	2001	6	825
PTO	112	5	2001	6	825
PTO	112	5	2001	6	825
PTO	112	5	2001	6	825
TOTALS	4,120			3,666	503,922

MARKET ADJUSTMENTS

TYPE	MDL	EFF. AREA	TOT ADJ PTS	EFF. BASE RATE	REPL. COST NEW	AYB	EYB	ECON	FNCT		NORM	% COND
0301	03	3,666	176.5008	155.76	571,016	2001	2001	0	0	0	11.75	88.25

2 APARTMENT 0% - 0 Heated Area: 3640 HX Base Yr

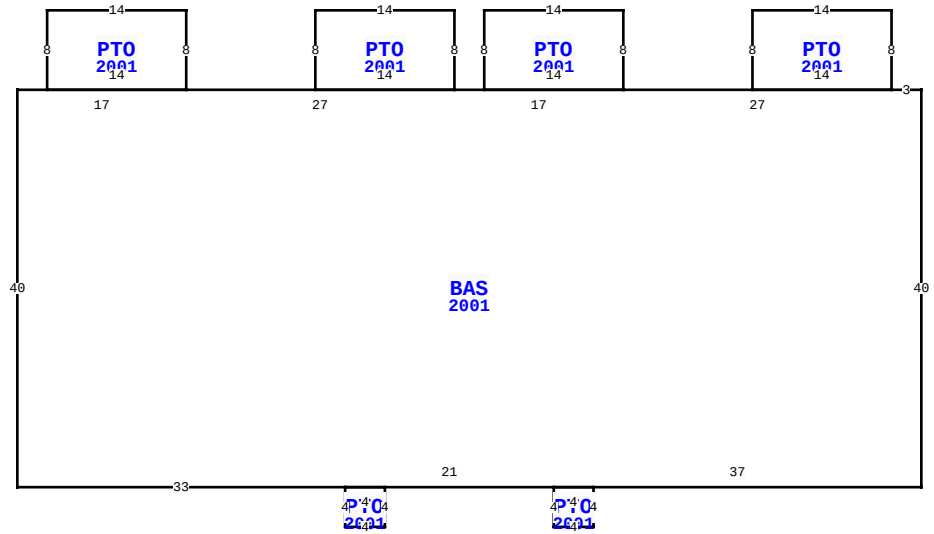

96030 SOMERSET DR, FERNANDINA BEACH

BLD DATE	10/20/2017	KK	LGL DATE
XF DATE			LAND DATE
INC DATE	06/11/2026	DG	AG DATE

NASSAU COUNTY PROPERTY

PAGE 2 of 14 2

VALUATION SUMMARY

VALUATION BY	DIRECT_CAP
Tax Group: 2	Tax Dist:
BUILDING MARKET VALUE	7,683,497
TOTAL MARKET OB/XF VALUE	0
TOTAL LAND VALUE - MARKET	0
TOTAL MARKET VALUE	7,683,497
SOH/AGL Deduction	2,886,621
ASSESSED VALUE	4,796,876
TOTAL EXEMPTION VALUE	0
BASE TAXABLE VALUE	4,796,876
TOTAL JUST VALUE	7,683,497
NCON VALUE	0
INCOME VALUE	7683497
PREVIOUS YEAR MKT VALUE	7,543,178

PERMIT NUM	DESCRIPTION	AMT	ISSUED

SALES DATA

OFF RECORD Number	DATE	TYPE INST	Q U	V I	RSN CD	SALE PRICE
1830/1174	12/12/2012	WD	U	I	40	6,400,000
GRANTOR: TAG-S LLC						
GRANTEE: MARSH COVE SOMERSET						
1409/0720	5/03/2006	WD	U	I	12	6,131,400
GRANTOR: TCA LLC						
GRANTEE: TAG-S LLC						

BUILDING NOTES

BUILDING DIMENSIONS

BAS=[YR=2001] W3 PTO=[YR=2001] N8 W14 S8 E14 $ W27 PTO=[YR=2001] N8 W14 S8 E14 $ W17 PTO=[YR=2001] N8 W14 S8 E14 $ W27 PTO=[YR=2001] N8 W14 S8 E14 $ W17 S40 E33 PTO=[YR=2001] S4 E4 N4 W4 $ E21 PTO=[YR=2001] S4 E4 N4 W4 $ E37 N40 $.

EXTRA FEATURES

L N	OB/XF CODE	DESCRIPTION	BLD	CAP	L	W	UNITS	UT	Adj R	ADJ UNIT PRICE	ORIG COND	YEAR ON	YEAR ACTUAL	Q	% COND	OB/XF MKT VALUE	NOTES

LAND DESCRIPTION

TOTAL OB/XF 0

L N	USE CODE	CLS	LAND USE DESCRIPTION	CAP	R D	LOC ZONE	FRONT	DEPTH	TOT LND UTS	UNIT TYPE	D T	DPTH FACT	% COND	TOT ADJ	UNIT PRICE	ADJ UNIT PRICE	LAND VALUE	OTHER ADJUSTMENTS AND NOTES	YEAR	DENSITY	DECL	FRZ	YR	CONSRV

REVIEW DATE 04/29/2024 BY REA Total Acres: 0.00 Total Land Value: 0 Market: 0 Agricultural: 0 Common: 0 PRINTED 07/09/2026 BY SYS

S-1 OF LOTS 84-86
IN OR 1830/1174
PT ABND R/W RES #2007-175

MARSH COVE SOMERSET LLC/
3190 NORTHEAST EXPRESSWAY, SUITE 400
ATLANTA, GA 30341

2026

00-00-30-044B-0084-0010

NASSAU COUNTY PROPERTY

BUILDING CHARACTERISTICS

ELEMENT	CD	CONSTRUCTION
Exterior Wall	05	AVERAGE 100
Roof Structur	04	WOOD TRUSS 100
Roof Cover	03	COMP SHNGL 100
Interior Wall	05	DRYWALL 100
Interior Floo	14	CARPET 80
Interior Floo	08	SHT VINYL 20
Air Condition	03	CENTRAL 100
Heating Type	04	AIR DUCTED 100
Bedrooms		2 100
Bathrooms		2 100
Frame	02	WOOD FRAME 100
Story Height		0 100
RMS		0 100
Units		4 100
Quality	06	Quality Level 06

DOR CODE 0300 MULTI-FAMILY
MAP NUM | MKT AREA 02
NEIGHBORHOOD/LOC 2021.00

AREA TYPE	TOTAL GROSS AREA	PCT OF BASE	YEAR	TOT ADJ AREA	SUBAREA MARKET VALUE
BAS	4,160	100	2001	4,160	566,283
PTO	16	5	2001	1	136
PTO	16	5	2001	1	136
PTO	16	5	2001	1	136
PTO	16	5	2001	1	136
PTO	112	5	2001	6	817
PTO	112	5	2001	6	817
PTO	112	5	2001	6	817
PTO	112	5	2001	6	817
TOTALS	4,672			4,188	570,094

MARKET ADJUSTMENTS

TYPE	MDL	EFF. AREA	TOT ADJ PTS	EFF. BASE RATE	REPL. COST NEW	AYB	EYB	ECON	FNCT		NORM	% COND
0301	03	4,188	174.7872	154.25	645,999	2001	2001	0	0	0	11.75	88.25

3 APARTMENT 0% - 0 Heated Area: 4160 HX Base Yr

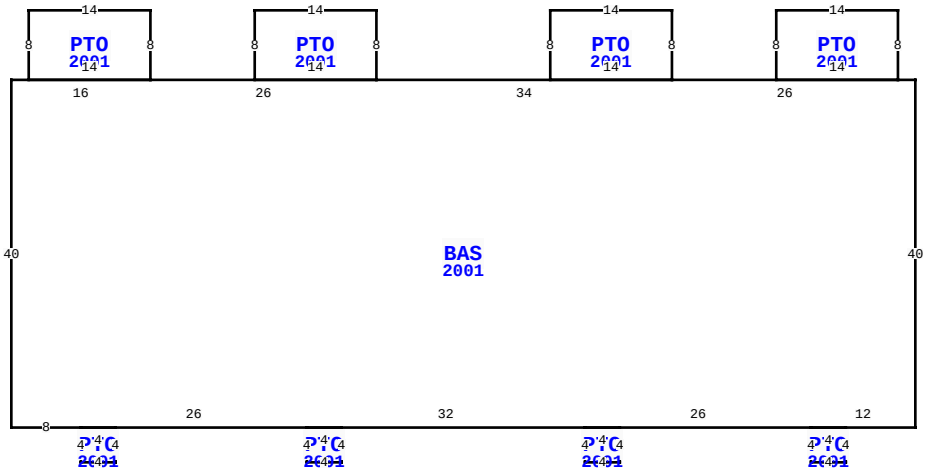

96030 SOMERSET DR, FERNANDINA BEACH

BLD DATE	10/20/2017 KK	LGL DATE	
XF DATE		LAND DATE	
INC DATE	06/11/2026 DG	AG DATE	

VALUATION SUMMARY

VALUATION BY	DIRECT_CAP
Tax Group: 2	Tax Dist:
BUILDING MARKET VALUE	7,683,497
TOTAL MARKET OB/XF VALUE	0
TOTAL LAND VALUE - MARKET	0
TOTAL MARKET VALUE	7,683,497
SOH/AGL Deduction	2,886,621
ASSESSED VALUE	4,796,876
TOTAL EXEMPTION VALUE	0
BASE TAXABLE VALUE	4,796,876
TOTAL JUST VALUE	7,683,497
NCON VALUE	0
INCOME VALUE	7683497
PREVIOUS YEAR MKT VALUE	7,543,178

PERMIT NUM	DESCRIPTION	AMT	ISSUED

SALES DATA

OFF RECORD Number	DATE	TYPE INST	Q U	V I	RSN CD	SALE PRICE
1830/1174	12/12/2012	WD	U	I	40	6,400,000
GRANTOR: TAG-S LLC						
GRANTEE: MARSH COVE SOMERSET						
1409/0720	5/03/2006	WD	U	I	12	6,131,400
GRANTOR: TCA LLC						
GRANTEE: TAG-S LLC						

BUILDING NOTES

BUILDING DIMENSIONS

BAS=[YR=2001] W2 PTO=[YR=2001] N8 W14 S8 E14 $ W26 PTO=[YR=2001] N8 W14 S8 E14 $ W34 PTO=[YR=2001] N8 W14 S8 E14 $ W26 PTO=[YR=2001] N8 W14 S8 E14 $ W16 S40 E8 PTO=[YR=2001] S4 E4 N4 W4 $ E26 PTO=[YR=2001] S4 E4 N4 W4 $ E32 PTO=[YR=2001] S4 E4 N4 W4 $ E26 PTO=[YR=2001] S4 E4 N4 W4 $ E12 N40 $.

EXTRA FEATURES

LN	OB/XF CODE	DESCRIPTION	BLD	CAP	L	W	UNITS	UT	Adj R	ADJ UNIT PRICE	ORIG COND	YEAR ON	YEAR ACTUAL	Q	% COND	OB/XF MKT VALUE	NOTES

LAND DESCRIPTION

TOTAL OB/XF 0

LN	USE CODE	CLS	LAND USE DESCRIPTION	CAP	RD	LOC ZONE	FRONT	DEPTH	TOT LND UTS	UNIT TYPE	DT	DPTH FACT	% COND	TOT ADJ	UNIT PRICE	ADJ UNIT PRICE	LAND VALUE	OTHER ADJUSTMENTS AND NOTES	YEAR	DENSITY	DECL	FRZ	YR	CONSRV

REVIEW DATE 04/29/2024 BY REA Total Acres: 0.00 Total Land Value: 0 Market: 0 Agricultural: 0 Common: 0 PRINTED 07/09/2026 BY SYS

S-1 OF LOTS 84-86
IN OR 1830/1174
PT ABND R/W RES #2007-175

MARSH COVE SOMERSET LLC/
3190 NORTHEAST EXPRESSWAY, SUITE 400
ATLANTA, GA 30341

2026

00-00-30-044B-0084-0010

BUILDING CHARACTERISTICS

ELEMENT	CD	CONSTRUCTION
Exterior Wall	05	AVERAGE 100
Roof Structur	04	WOOD TRUSS 100
Roof Cover	03	COMP SHNGL 100
Interior Wall	05	DRYWALL 100
Interior Floo	14	CARPET 80
Interior Floo	08	SHT VINYL 20
Air Condition	03	CENTRAL 100
Heating Type	04	AIR DUCTED 100
Bedrooms		2 100
Bathrooms		2 100
Frame	02	WOOD FRAME 100
Story Height		0 100
RMS		0 100
Units		4 100
Quality	06	Quality Level 06

DOR CODE 0300 MULTI-FAMILY
MAP NUM | MKT AREA 02
NEIGHBORHOOD/LOC 2021.00

AREA TYPE	TOTAL GROSS AREA	PCT OF BASE	YEAR	TOT ADJ AREA	SUBAREA MARKET VALUE
BAS	3,640	100	2001	3,640	500,347
PTO	16	5	2001	1	138
PTO	16	5	2001	1	138
PTO	112	5	2001	6	825
PTO	112	5	2001	6	825
PTO	112	5	2001	6	825
PTO	112	5	2001	6	825
TOTALS	4,120			3,666	503,922

MARKET ADJUSTMENTS

TYPE	MDL	EFF. AREA	TOT ADJ PTS	EFF. BASE RATE	REPL. COST NEW	AYB	EYB	ECON	FNCT		NORM	% COND
0301	03	3,666	176.5008	155.76	571,016	2001	2001	0	0	0	11.75	88.25

4 APARTMENT 0% - 0 Heated Area: 3640 HX Base Yr

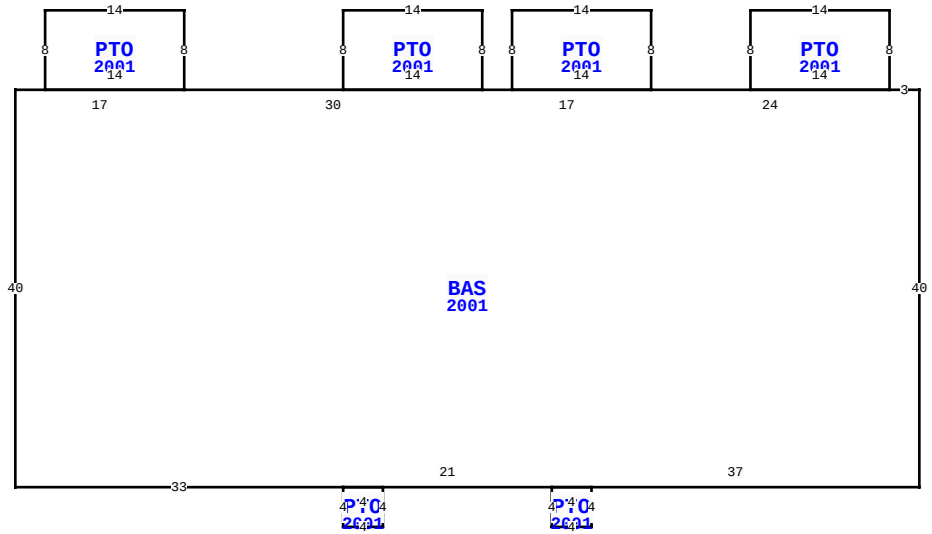

96030 SOMERSET DR, FERNANDINA BEACH

BLD DATE	10/20/2017	KK	LGL DATE
XF DATE			LAND DATE
INC DATE	06/11/2026	DG	AG DATE

EXTRA FEATURES

L N	OB/XF CODE	DESCRIPTION	BLD	CAP	L	W	UNITS	UT	Adj R	ADJ UNIT PRICE	ORIG COND	YEAR ON	YEAR ACTUAL	Q	% COND	OB/XF MKT VALUE	NOTES

NASSAU COUNTY PROPERTY

VALUATION SUMMARY

VALUATION BY	DIRECT_CAP
Tax Group: 2	Tax Dist:
BUILDING MARKET VALUE	7,683,497
TOTAL MARKET OB/XF VALUE	0
TOTAL LAND VALUE - MARKET	0
TOTAL MARKET VALUE	7,683,497
SOH/AGL Deduction	2,886,621
ASSESSED VALUE	4,796,876
TOTAL EXEMPTION VALUE	0
BASE TAXABLE VALUE	4,796,876
TOTAL JUST VALUE	7,683,497
NCON VALUE	0
INCOME VALUE	7683497
PREVIOUS YEAR MKT VALUE	7,543,178

PERMIT NUM	DESCRIPTION	AMT	ISSUED

SALES DATA

OFF RECORD Number	DATE	TYPE INST	Q U	V I	RSN CD	SALE PRICE
1830/1174	12/12/2012	WD	U	I	40	6,400,000
GRANTOR: TAG-S LLC						
GRANTEE: MARSH COVE SOMERSET						
1409/0720	5/03/2006	WD	U	I	12	6,131,400
GRANTOR: TCA LLC						
GRANTEE: TAG-S LLC						

BUILDING NOTES

BUILDING DIMENSIONS

BAS=[YR=2001] W3 PTO=[YR=2001] N8 W14 S8 E14 $ W24 PTO=[YR=2001] N8 W14 S8 E14 $ W17 PTO=[YR=2001] N8 W14 S8 E14 $ W30 PTO=[YR=2001] N8 W14 S8 E14 $ W17 S40 E33 PTO=[YR=2001] S4 E4 N4 W4 $ E21 PTO=[YR=2001] S4 E4 N4 W4 $ E37 N40 $.

LAND DESCRIPTION

TOTAL OB/XF 0

L N	USE CODE	CLS	LAND USE DESCRIPTION	CAP	R D	LOC ZONE	FRONT	DEPTH	TOT LND UTS	UNIT TYPE	D T	DPTH FACT	% COND	TOT ADJ	UNIT PRICE	ADJ UNIT PRICE	LAND VALUE	OTHER ADJUSTMENTS AND NOTES	YEAR	DENSITY	DECL	FRZ	YR	CONSRV

REVIEW DATE 04/29/2024 BY REA Total Acres: 0.00 Total Land Value: 0 Market: 0 Agricultural: 0 Common: 0 PRINTED 07/09/2026 BY SYS

S-1 OF LOTS 84-86
IN OR 1830/1174
PT ABND R/W RES #2007-175

MARSH COVE SOMERSET LLC/
3190 NORTHEAST EXPRESSWAY, SUITE 400
ATLANTA, GA 30341

2026

00-00-30-044B-0084-0010

NASSAU COUNTY PROPERTY

BUILDING CHARACTERISTICS

ELEMENT	CD	CONSTRUCTION
Exterior Wall	05	AVERAGE 100
Roof Structur	04	WOOD TRUSS 100
Roof Cover	03	COMP SHNGL 100
Interior Wall	05	DRYWALL 100
Interior Floo	14	CARPET 80
Interior Floo	08	SHT VINYL 20
Air Condition	03	CENTRAL 100
Heating Type	04	AIR DUCTED 100
Bedrooms		2 100
Bathrooms		2 100
Frame	02	WOOD FRAME 100
Story Height		0 100
RMS		0 100
Units		4 100
Quality	06	Quality Level 06

DOR CODE 0300 MULTI-FAMILY
MAP NUM | MKT AREA 02
NEIGHBORHOOD/LOC 2021.00

AREA TYPE	TOTAL GROSS AREA	PCT OF BASE	YEAR	TOT ADJ AREA	SUBAREA MARKET VALUE
BAS	4,160	100	2001	4,160	566,283
PTO	16	5	2001	1	136
PTO	16	5	2001	1	136
PTO	16	5	2001	1	136
PTO	16	5	2001	1	136
PTO	112	5	2001	6	817
PTO	112	5	2001	6	817
PTO	112	5	2001	6	817
PTO	112	5	2001	6	817
TOTALS	4,672			4,188	570,094

MARKET ADJUSTMENTS

TYPE	MDL	EFF. AREA	TOT ADJ PTS	EFF. BASE RATE	REPL. COST NEW	AYB	EYB	ECON	FNCT		NORM	% COND
0301	03	4,188	174.7872	154.25	645,999	2001	2001	0	0	0	11.75	88.25

5 APARTMENT 0% - 0 Heated Area: 4160 HX Base Yr

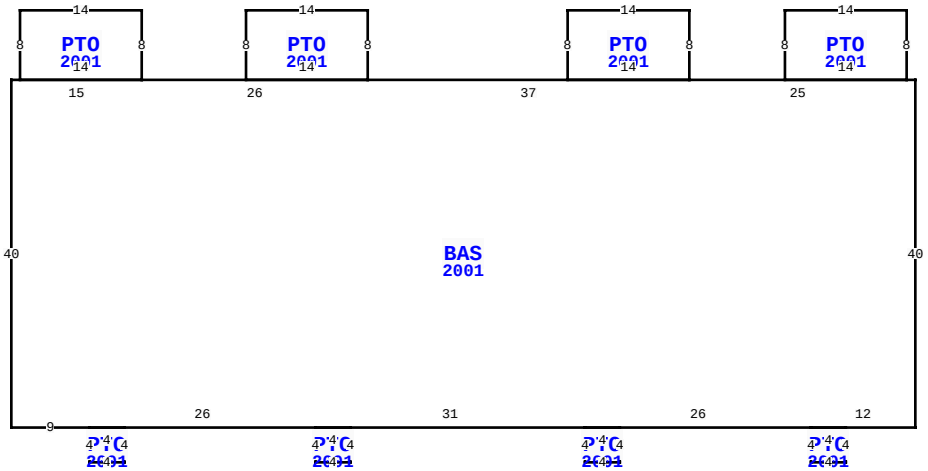

96030 SOMERSET DR, FERNANDINA BEACH

BLD DATE	10/20/2017	KK	LGL DATE	
XF DATE			LAND DATE	
INC DATE	06/11/2026	DG	AG DATE	

VALUATION SUMMARY

VALUATION BY	DIRECT_CAP
Tax Group: 2	Tax Dist:
BUILDING MARKET VALUE	7,683,497
TOTAL MARKET OB/XF VALUE	0
TOTAL LAND VALUE - MARKET	0
TOTAL MARKET VALUE	7,683,497
SOH/AGL Deduction	2,886,621
ASSESSED VALUE	4,796,876
TOTAL EXEMPTION VALUE	0
BASE TAXABLE VALUE	4,796,876
TOTAL JUST VALUE	7,683,497
NCON VALUE	0
INCOME VALUE	7683497
PREVIOUS YEAR MKT VALUE	7,543,178

PERMIT NUM	DESCRIPTION	AMT	ISSUED

SALES DATA

OFF RECORD Number	DATE	TYPE INST	Q U	V I	RSN CD	SALE PRICE
1830/1174	12/12/2012	WD	U	I	40	6,400,000
GRANTOR: TAG-S LLC						
GRANTEE: MARSH COVE SOMERSET						
1409/0720	5/03/2006	WD	U	I	12	6,131,400
GRANTOR: TCA LLC						
GRANTEE: TAG-S LLC						

BUILDING NOTES

BUILDING DIMENSIONS

BAS=[YR=2001] W1 PTO=[YR=2001] N8 W14 S8 E14 $ W25 PTO=[YR=2001] N8 W14 S8 E14 $ W37PTO=[YR=2001] N8 W14 S8 E14 $ W26 PTO=[YR=2001] N8 W14 S8 E14 $ W15 S40 E9 PTO=[YR=2001] S4 E4 N4 W4 $ E26 PTO=[YR=2001] S4 E4 N4 W4 $ E31 PTO=[YR=2001] S4 E4 N4 W4 $ E26 PTO=[YR=2001] S4 E4 N4 W4 $ E12 N40 $.

EXTRA FEATURES

LN	OB/XF CODE	DESCRIPTION	BLD	CAP	L	W	UNITS	UT	Adj R	ADJ UNIT PRICE	ORIG COND	YEAR ON	YEAR ACTUAL	Q	% COND	OB/XF MKT VALUE	NOTES

LAND DESCRIPTION

TOTAL OB/XF 0

LN	USE CODE	CLS	LAND USE DESCRIPTION	CAP	RD	LOC ZONE	FRONT	DEPTH	TOT LND UTS	UNIT TYPE	DT	DPTH FACT	% COND	TOT ADJ	UNIT PRICE	ADJ UNIT PRICE	LAND VALUE	OTHER ADJUSTMENTS AND NOTES	YEAR	DENSITY	DECL	FRZ	YR	CONSRV

REVIEW DATE 04/29/2024 BY REA Total Acres: 0.00 Total Land Value: 0 Market: 0 Agricultural: 0 Common: 0 PRINTED 07/09/2026 BY SYS

S-1 OF LOTS 84-86
IN OR 1830/1174
PT ABND R/W RES #2007-175

MARSH COVE SOMERSET LLC/
3190 NORTHEAST EXPRESSWAY, SUITE 400
ATLANTA, GA 30341

2026

00-00-30-044B-0084-0010

BUILDING CHARACTERISTICS

ELEMENT	CD	CONSTRUCTION
Exterior Wall	05	AVERAGE 100
Roof Structur	04	WOOD TRUSS 100
Roof Cover	03	COMP SHNGL 100
Interior Wall	05	DRYWALL 100
Interior Floo	14	CARPET 80
Interior Floo	08	SHT VINYL 20
Air Condition	03	CENTRAL 100
Heating Type	04	AIR DUCTED 100
Bedrooms		2 100
Bathrooms		2 100
Frame	02	WOOD FRAME 100
Story Height		0 100
RMS		0 100
Units		4 100
Quality	06	Quality Level 06

DOR CODE 0300 MULTI-FAMILY
MAP NUM | MKT AREA 02
NEIGHBORHOOD/LOC 2021.00

AREA TYPE	TOTAL GROSS AREA	PCT OF BASE	YEAR	TOT ADJ AREA	SUBAREA MARKET VALUE
BAS	3,640	100	2001	3,640	500,347
PTO	16	5	2001	1	138
PTO	16	5	2001	1	138
PTO	112	5	2001	6	825
PTO	112	5	2001	6	825
PTO	112	5	2001	6	825
PTO	112	5	2001	6	825
TOTALS	4,120			3,666	503,922

MARKET ADJUSTMENTS

TYPE	MDL	EFF. AREA	TOT ADJ PTS	EFF. BASE RATE	REPL. COST NEW	AYB	EYB	ECON	FNCT		NORM	% COND
0301	03	3,666	176.5008	155.76	571,016	2001	2001	0	0	0	11.75	88.25

6 APARTMENT 0% - 0 Heated Area: 3640 HX Base Yr

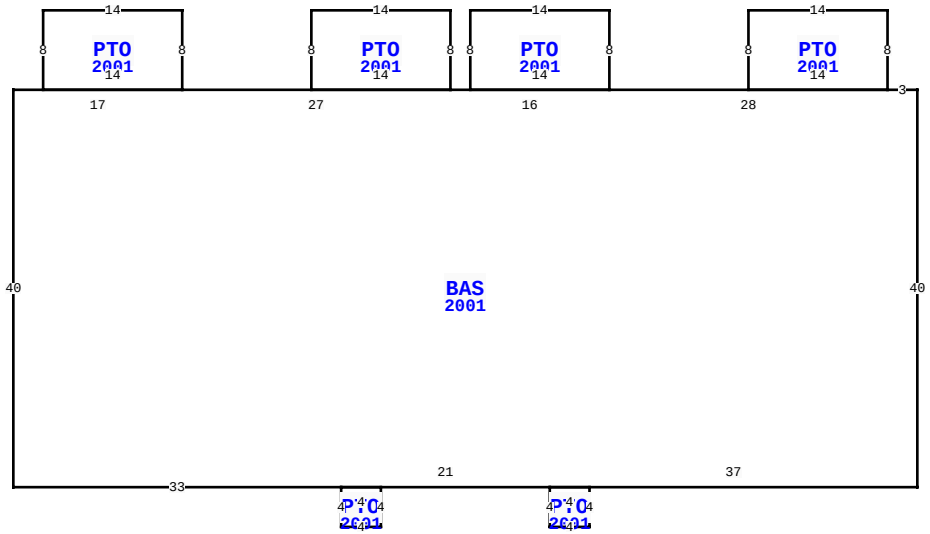

96030 SOMERSET DR, FERNANDINA BEACH

BLD DATE	10/20/2017	KK	LGL DATE
XF DATE			LAND DATE
INC DATE	06/11/2026	DG	AG DATE

NASSAU COUNTY PROPERTY

VALUATION SUMMARY

VALUATION BY	DIRECT_CAP
Tax Group: 2	Tax Dist:
BUILDING MARKET VALUE	7,683,497
TOTAL MARKET OB/XF VALUE	0
TOTAL LAND VALUE - MARKET	0
TOTAL MARKET VALUE	7,683,497
SOH/AGL Deduction	2,886,621
ASSESSED VALUE	4,796,876
TOTAL EXEMPTION VALUE	0
BASE TAXABLE VALUE	4,796,876
TOTAL JUST VALUE	7,683,497
NCON VALUE	0
INCOME VALUE	7683497
PREVIOUS YEAR MKT VALUE	7,543,178

PERMIT NUM	DESCRIPTION	AMT	ISSUED

SALES DATA

OFF RECORD Number	DATE	TYPE INST	Q U /	V I /	RSN CD	SALE PRICE
1830/1174	12/12/2012	WD	U	I	40	6,400,000
GRANTOR: TAG-S LLC						
GRANTEE: MARSH COVE SOMERSET						
1409/0720	5/03/2006	WD	U	I	12	6,131,400
GRANTOR: TCA LLC						
GRANTEE: TAG-S LLC						

BUILDING NOTES

BUILDING DIMENSIONS

BAS=[YR=2001] W3 PTO=[YR=2001] N8 W14 S8 E14 $ W28 PTO=[YR=2001] N8 W14 S8 E14 $ W16 PTO=[YR=2001] N8 W14 S8 E14 $ W27 PTO=[YR=2001] N8 W14 S8 E14 $ W17 S40 E33 PTO=[YR=2001] S4 E4 N4 W4 $ E21 PTO=[YR=2001] S4 E4 N4 W4 $ E37 N40 $.

EXTRA FEATURES

L N	OB/XF CODE	DESCRIPTION	BLD	CAP	L	W	UNITS	UT	Adj R	ADJ UNIT PRICE	ORIG COND	YEAR ON	YEAR ACTUAL	Q	% COND	OB/XF MKT VALUE	NOTES

LAND DESCRIPTION

TOTAL OB/XF 0

L N	USE CODE	CLS	LAND USE DESCRIPTION	CAP	R D	LOC ZONE	FRONT	DEPTH	TOT LND UTS	UNIT TYPE	D T	DPTH FACT	% COND	TOT ADJ	UNIT PRICE	ADJ UNIT PRICE	LAND VALUE	OTHER ADJUSTMENTS AND NOTES	YEAR	DENSITY	DECL	FRZ	YR	CONSRV

REVIEW DATE 04/29/2024 BY REA Total Acres: 0.00 Total Land Value: 0 Market: 0 Agricultural: 0 Common: 0 PRINTED 07/09/2026 BY SYS

S-1 OF LOTS 84-86
IN OR 1830/1174
PT ABND R/W RES #2007-175

MARSH COVE SOMERSET LLC/
3190 NORTHEAST EXPRESSWAY, SUITE 400
ATLANTA, GA 30341

2026

00-00-30-044B-0084-0010

BUILDING CHARACTERISTICS

ELEMENT	CD	CONSTRUCTION
Exterior Wall	05	AVERAGE 100
Roof Structur	04	WOOD TRUSS 100
Roof Cover	03	COMP SHNGL 100
Interior Wall	05	DRYWALL 100
Interior Floo	14	CARPET 80
Interior Floo	08	SHT VINYL 20
Air Condition	03	CENTRAL 100
Heating Type	04	AIR DUCTED 100
Bedrooms		2 100
Bathrooms		2 100
Frame	02	WOOD FRAME 100
Story Height		0 100
RMS		0 100
Units		4 100
Quality	06	Quality Level 06

DOR CODE 0300 MULTI-FAMILY
MAP NUM | MKT AREA 02
NEIGHBORHOOD/LOC 2021.00

AREA TYPE	TOTAL GROSS AREA	PCT OF BASE	YEAR	TOT ADJ AREA	SUBAREA MARKET VALUE
BAS	4,160	100	2001	4,160	566,283
PTO	16	5	2001	1	136
PTO	16	5	2001	1	136
PTO	16	5	2001	1	136
PTO	16	5	2001	1	136
PTO	112	5	2001	6	817
PTO	112	5	2001	6	817
PTO	112	5	2001	6	817
PTO	112	5	2001	6	817
TOTALS	4,672			4,188	570,094

MARKET ADJUSTMENTS

TYPE	MDL	EFF. AREA	TOT ADJ PTS	EFF. BASE RATE	REPL. COST NEW	AYB	EYB	ECON	FNCT		NORM	% COND
0301	03	4,188	174.7872	154.25	645,999	2001	2001	0	0	0	11.75	88.25

7 APARTMENT 0% - 0 Heated Area: 4160 HX Base Yr

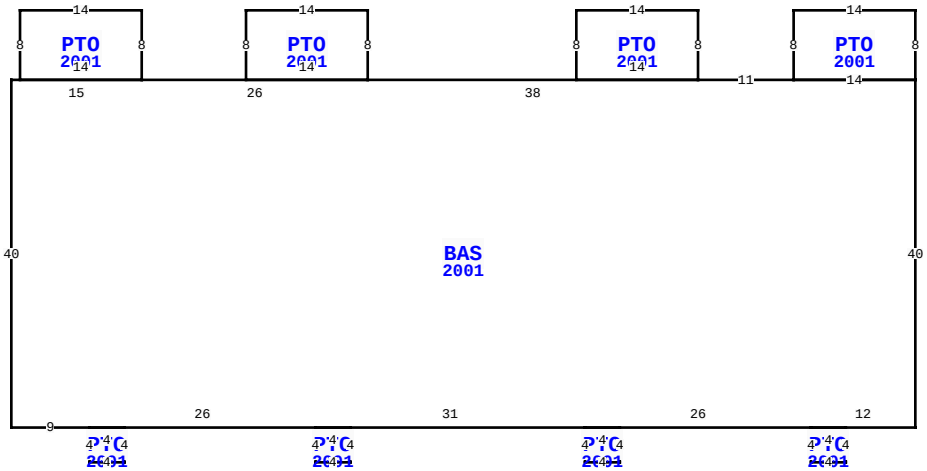

96030 SOMERSET DR, FERNANDINA BEACH

BLD DATE	10/20/2017	KK	LGL DATE
XF DATE			LAND DATE
INC DATE	06/11/2026	DG	AG DATE

EXTRA FEATURES

LN	OB/XF CODE	DESCRIPTION	BLD	CAP	L	W	UNITS	UT	Adj R	ADJ UNIT PRICE	ORIG COND	YEAR ON	YEAR ACTUAL	Q	% COND	OB/XF MKT VALUE	NOTES

NASSAU COUNTY PROPERTY

VALUATION SUMMARY

VALUATION BY	DIRECT_CAP
Tax Group: 2	Tax Dist:
BUILDING MARKET VALUE	7,683,497
TOTAL MARKET OB/XF VALUE	0
TOTAL LAND VALUE - MARKET	0
TOTAL MARKET VALUE	7,683,497
SOH/AGL Deduction	2,886,621
ASSESSED VALUE	4,796,876
TOTAL EXEMPTION VALUE	0
BASE TAXABLE VALUE	4,796,876
TOTAL JUST VALUE	7,683,497
NCON VALUE	0
INCOME VALUE	7683497
PREVIOUS YEAR MKT VALUE	7,543,178

PERMIT NUM	DESCRIPTION	AMT	ISSUED

SALES DATA

OFF RECORD Number	DATE	TYPE INST	Q U	V I	RSN CD	SALE PRICE
1830/1174	12/12/2012	WD	U	I	40	6,400,000
GRANTOR: TAG-S LLC						
GRANTEE: MARSH COVE SOMERSET						
1409/0720	5/03/2006	WD	U	I	12	6,131,400
GRANTOR: TCA LLC						
GRANTEE: TAG-S LLC						

BUILDING NOTES

BUILDING DIMENSIONS

PTO=[YR=2001] W14 S8 BAS=[YR=2001] W11 PTO=[YR=2001] N8 W14 S8 E14 $ W38 PTO=[YR=2001] N8 W14 S8 E14 $ W26 PTO=[YR=2001] N8 W14 S8 E14 $ W15 S40 E9 PTO=[YR=2001] S4 E4 N4 W4 $ E26 PTO=[YR=2001] S4 E4 N4 W4 $ E31 PTO=[YR=2001] S4 E4 N4 W4 $ E26 PTO=[YR=2001] S4 E4 N4 W4 $ E12 N40 W14 $ E14 N8 $.

LAND DESCRIPTION

TOTAL OB/XF 0

LN	USE CODE	CLS	LAND USE DESCRIPTION	CAP	RD	LOC ZONE	FRONT	DEPTH	TOT LND UTS	UNIT TYPE	DT	DPTH FACT	% COND	TOT ADJ	UNIT PRICE	ADJ UNIT PRICE	LAND VALUE	OTHER ADJUSTMENTS AND NOTES	YEAR	DENSITY	DECL	FRZ	YR	CONSRV

REVIEW DATE 04/29/2024 BY REA Total Acres: 0.00 Total Land Value: 0 Market: 0 Agricultural: 0 Common: 0 PRINTED 07/09/2026 BY SYS

S-1 OF LOTS 84-86
IN OR 1830/1174
PT ABND R/W RES #2007-175

MARSH COVE SOMERSET LLC/
3190 NORTHEAST EXPRESSWAY, SUITE 400
ATLANTA, GA 30341

2026

00-00-30-044B-0084-0010

BUILDING CHARACTERISTICS

ELEMENT	CD	CONSTRUCTION
Exterior Wall	05	AVERAGE 100
Roof Structur	04	WOOD TRUSS 100
Roof Cover	03	COMP SHNGL 100
Interior Wall	05	DRYWALL 100
Interior Floo	14	CARPET 80
Interior Floo	08	SHT VINYL 20
Air Condition	03	CENTRAL 100
Heating Type	04	AIR DUCTED 100
Bedrooms		2 100
Bathrooms		2 100
Frame	02	WOOD FRAME 100
Story Height		0 100
RMS		0 100
Units		4 100
Quality	06	Quality Level 06

DOR CODE 0300 MULTI-FAMILY
MAP NUM | MKT AREA 02
NEIGHBORHOOD/LOC 2021.00

AREA TYPE	TOTAL GROSS AREA	PCT OF BASE	YEAR	TOT ADJ AREA	SUBAREA MARKET VALUE
BAS	4,160	100	2001	4,160	566,283
PTO	16	5	2001	1	136
PTO	16	5	2001	1	136
PTO	16	5	2001	1	136
PTO	16	5	2001	1	136
PTO	112	5	2001	6	817
PTO	112	5	2001	6	817
PTO	112	5	2001	6	817
PTO	112	5	2001	6	817
TOTALS	4,672			4,188	570,094

MARKET ADJUSTMENTS

TYPE	MDL	EFF. AREA	TOT ADJ PTS	EFF. BASE RATE	REPL. COST NEW	AYB	EYB	ECON	FNCT		NORM	% COND
0301	03	4,188	174.7872	154.25	645,999	2001	2001	0	0	0	11.75	88.25

8 APARTMENT 0% - 0 Heated Area: 4160 HX Base Yr

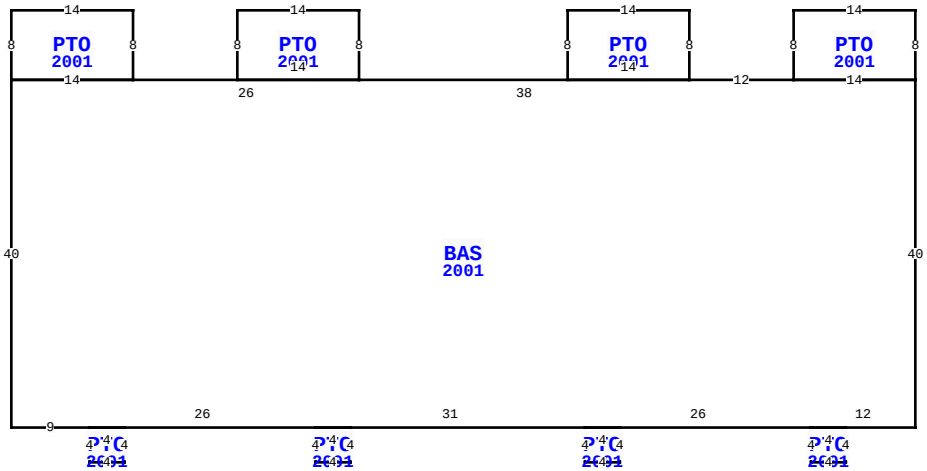

96030 SOMERSET DR, FERNANDINA BEACH

BLD DATE	10/20/2017	KK	LGL DATE	
XF DATE			LAND DATE	
INC DATE	06/11/2026	DG	AG DATE	

EXTRA FEATURES

L N	OB/XF CODE	DESCRIPTION	BLD	CAP	L	W	UNITS	UT	Adj R	ADJ UNIT PRICE	ORIG COND	YEAR ON	YEAR ACTUAL	Q	% COND	OB/XF MKT VALUE	NOTES

NASSAU COUNTY PROPERTY

VALUATION SUMMARY

VALUATION BY	DIRECT_CAP
Tax Group: 2	Tax Dist:
BUILDING MARKET VALUE	7,683,497
TOTAL MARKET OB/XF VALUE	0
TOTAL LAND VALUE - MARKET	0
TOTAL MARKET VALUE	7,683,497
SOH/AGL Deduction	2,886,621
ASSESSED VALUE	4,796,876
TOTAL EXEMPTION VALUE	0
BASE TAXABLE VALUE	4,796,876
TOTAL JUST VALUE	7,683,497
NCON VALUE	0
INCOME VALUE	7683497
PREVIOUS YEAR MKT VALUE	7,543,178

PERMIT NUM	DESCRIPTION	AMT	ISSUED

SALES DATA

OFF RECORD Number	DATE	TYPE INST	Q U	V I	RSN CD	SALE PRICE
1830/1174	12/12/2012	WD	U	I	40	6,400,000
GRANTOR: TAG-S LLC						
GRANTEE: MARSH COVE SOMERSET						
1409/0720	5/03/2006	WD	U	I	12	6,131,400
GRANTOR: TCA LLC						
GRANTEE: TAG-S LLC						

BUILDING NOTES

BUILDING DIMENSIONS

PTO=[YR=2001] W14 S8 BAS=[YR=2001] W12 PTO=[YR=2001] N8 W14 S8 E14 $ W38 PTO=[YR=2001] N8 W14 S8 E14 $ W26 PTO=[YR=2001] N8 W14 S8 E14 $ W14 S40 E9 PTO=[YR=2001] S4 E4 N4 W4 $ E26 PTO=[YR=2001] S4 E4 N4 W4 $ E31 PTO=[YR=2001] S4 E4 N4 W4 $ E26 PTO=[YR=2001] S4 E4 N4 W4 $ E12 N40 W14 $ E14 N8 $.

LAND DESCRIPTION

TOTAL OB/XF 0

L N	USE CODE	CLS	LAND USE DESCRIPTION	CAP	R D	LOC ZONE	FRONT	DEPTH	TOT LND UTS	UNIT TYPE	D T	DPTH FACT	% COND	TOT ADJ	UNIT PRICE	ADJ UNIT PRICE	LAND VALUE	OTHER ADJUSTMENTS AND NOTES	YEAR	DENSITY	DECL	FRZ	YR	CONSRV

REVIEW DATE 04/29/2024 BY REA Total Acres: 0.00 Total Land Value: 0 Market: 0 Agricultural: 0 Common: 0 PRINTED 07/09/2026 BY SYS

S-1 OF LOTS 84-86
IN OR 1830/1174
PT ABND R/W RES #2007-175

MARSH COVE SOMERSET LLC/
3190 NORTHEAST EXPRESSWAY, SUITE 400
ATLANTA, GA 30341

2026

00-00-30-044B-0084-0010

BUILDING CHARACTERISTICS

ELEMENT	CD	CONSTRUCTION
Exterior Wall	05	AVERAGE 100
Roof Structur	04	WOOD TRUSS 100
Roof Cover	03	COMP SHNGL 100
Interior Wall	05	DRYWALL 100
Interior Floo	14	CARPET 80
Interior Floo	08	SHT VINYL 20
Air Condition	03	CENTRAL 100
Heating Type	04	AIR DUCTED 100
Bedrooms		2 100
Bathrooms		2 100
Frame	02	WOOD FRAME 100
Story Height		0 100
RMS		0 100
Units		4 100
Quality	06	Quality Level 06

DOR CODE 0300 MULTI-FAMILY
MAP NUM | MKT AREA 02
NEIGHBORHOOD/LOC 2021.00

AREA TYPE	TOTAL GROSS AREA	PCT OF BASE	YEAR	TOT ADJ AREA	SUBAREA MARKET VALUE
BAS	3,640	100	2001	3,640	500,347
PTO	16	5	2001	1	138
PTO	16	5	2001	1	138
PTO	20	5	2001	1	138
PTO	112	5	2001	6	825
PTO	112	5	2001	6	825
PTO	112	5	2001	6	825
PTO	112	5	2001	6	825
TOTALS	4,140			3,667	504,059

MARKET ADJUSTMENTS

TYPE	MDL	EFF. AREA	TOT ADJ PTS	EFF. BASE RATE	REPL. COST NEW	AYB	EYB	ECON	FNCT		NORM	% COND
0301	03	3,667	176.5008	155.76	571,172	2001	2001	0	0	0	11.75	88.25

9 APARTMENT 0% - 0 Heated Area: 3640 HX Base Yr

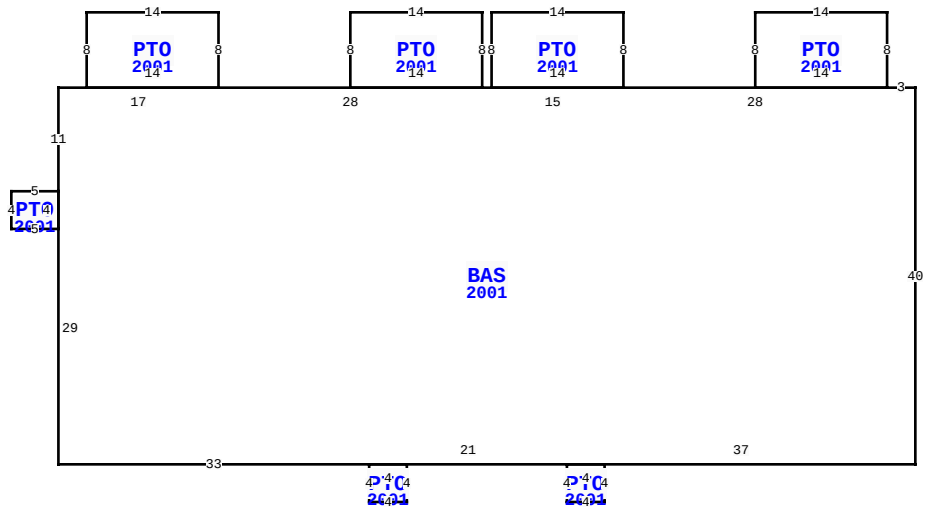

96030 SOMERSET DR, FERNANDINA BEACH

BLD DATE	10/20/2017 KK	LGL DATE	
XF DATE		LAND DATE	
INC DATE	06/11/2026 DG	AG DATE	

NASSAU COUNTY PROPERTY

VALUATION SUMMARY

VALUATION BY	DIRECT_CAP
Tax Group: 2	Tax Dist:
BUILDING MARKET VALUE	7,683,497
TOTAL MARKET OB/XF VALUE	0
TOTAL LAND VALUE - MARKET	0
TOTAL MARKET VALUE	7,683,497
SOH/AGL Deduction	2,886,621
ASSESSED VALUE	4,796,876
TOTAL EXEMPTION VALUE	0
BASE TAXABLE VALUE	4,796,876
TOTAL JUST VALUE	7,683,497
NCON VALUE	0
INCOME VALUE	7683497
PREVIOUS YEAR MKT VALUE	7,543,178

PERMIT NUM	DESCRIPTION	AMT	ISSUED

SALES DATA

OFF RECORD Number	DATE	TYPE INST	Q U	V I	RSN CD	SALE PRICE
1830/1174	12/12/2012	WD	U	I	40	6,400,000
GRANTOR: TAG-S LLC						
GRANTEE: MARSH COVE SOMERSET						
1409/0720	5/03/2006	WD	U	I	12	6,131,400
GRANTOR: TCA LLC						
GRANTEE: TAG-S LLC						

BUILDING NOTES

BUILDING DIMENSIONS

BAS=[YR=2001] W3 PTO=[YR=2001] N8 W14 S8 E14 $ W28 PTO=[YR=2001] N8 W14 S8 E14 $ W15 PTO=[YR=2001] N8 W14 S8 E14 $ W28 PTO=[YR=2001] N8 W14 S8 E14 $ W17 S11 PTO=[YR=2001] W5 S4 E5 N4 $ S29 E33 PTO=[YR=2001] S4 E4 N4 W4 $ E21 PTO=[YR=2001] S4 E4 N4 W4 $ E37 N40 $.

EXTRA FEATURES

LN	OB/XF CODE	DESCRIPTION	BLD	CAP	L	W	UNITS	UT	Adj R	ADJ UNIT PRICE	ORIG COND	YEAR ON	YEAR ACTUAL	Q	% COND	OB/XF MKT VALUE	NOTES

LAND DESCRIPTION

TOTAL OB/XF 0

LN	USE CODE	CLS	LAND USE DESCRIPTION	CAP	RD	LOC ZONE	FRONT	DEPTH	TOT LND UTS	UNIT TYPE	DT	DPTH FACT	% COND	TOT ADJ	UNIT PRICE	ADJ UNIT PRICE	LAND VALUE	OTHER ADJUSTMENTS AND NOTES	YEAR	DENSITY	DECL	FRZ	YR	CONSRV

REVIEW DATE 04/29/2024 BY REA Total Acres: 0.00 Total Land Value: 0 Market: 0 Agricultural: 0 Common: 0 PRINTED 07/09/2026 BY SYS

S-1 OF LOTS 84-86
IN OR 1830/1174
PT ABND R/W RES #2007-175

MARSH COVE SOMERSET LLC/
3190 NORTHEAST EXPRESSWAY, SUITE 400
ATLANTA, GA 30341

2026

00-00-30-044B-0084-0010

NASSAU COUNTY PROPERTY

BUILDING CHARACTERISTICS

ELEMENT	CD	CONSTRUCTION
Exterior Wall	05	AVERAGE 100
Roof Structur	04	WOOD TRUSS 100
Roof Cover	03	COMP SHNGL 100
Interior Wall	05	DRYWALL 100
Interior Floo	14	CARPET 80
Interior Floo	08	SHT VINYL 20
Air Condition	03	CENTRAL 100
Heating Type	04	AIR DUCTED 100
Bedrooms		2 100
Bathrooms		2 100
Frame	02	WOOD FRAME 100
Story Height		0 100
RMS		0 100
Units		4 100
Quality	06	Quality Level 06

DOR CODE 0300 MULTI-FAMILY
MAP NUM | MKT AREA 02
NEIGHBORHOOD/LOC 2021.00

AREA TYPE	TOTAL GROSS AREA	PCT OF BASE	YEAR	TOT ADJ AREA	SUBAREA MARKET VALUE
BAS	3,640	100	2001	3,640	500,347
PTO	16	5	2001	1	138
PTO	16	5	2001	1	138
PTO	16	5	2001	1	138
PTO	112	5	2001	6	825
PTO	112	5	2001	6	825
PTO	112	5	2001	6	825
PTO	112	5	2001	6	825
TOTALS	4,136			3,667	504,059

MARKET ADJUSTMENTS

TYPE	MDL	EFF. AREA	TOT ADJ PTS	EFF. BASE RATE	REPL. COST NEW	AYB	EYB	ECON	FNCT		NORM	% COND
0301	03	3,667	176.5008	155.76	571,172	2001	2001	0	0	0	11.75	88.25

10 APARTMENT 0% - 0 Heated Area: 3640 HX Base Yr

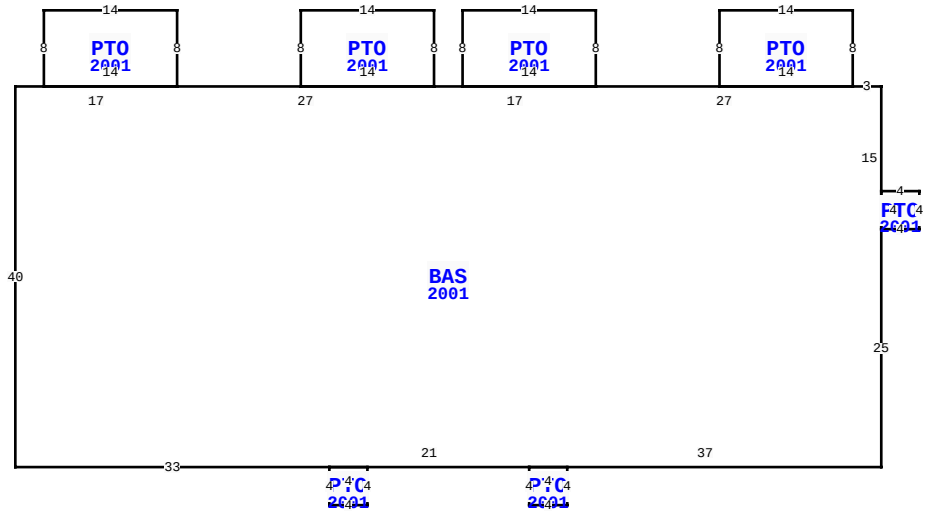

96030 SOMERSET DR, FERNANDINA BEACH

BLD DATE	10/20/2017 KK	LGL DATE	
XF DATE		LAND DATE	
INC DATE	06/11/2026 DG	AG DATE	

VALUATION SUMMARY

VALUATION BY	DIRECT_CAP
Tax Group: 2	Tax Dist:
BUILDING MARKET VALUE	7,683,497
TOTAL MARKET OB/XF VALUE	0
TOTAL LAND VALUE - MARKET	0
TOTAL MARKET VALUE	7,683,497
SOH/AGL Deduction	2,886,621
ASSESSED VALUE	4,796,876
TOTAL EXEMPTION VALUE	0
BASE TAXABLE VALUE	4,796,876
TOTAL JUST VALUE	7,683,497
NCON VALUE	0
INCOME VALUE	7683497
PREVIOUS YEAR MKT VALUE	7,543,178

PERMIT NUM	DESCRIPTION	AMT	ISSUED

SALES DATA

OFF RECORD Number	DATE	TYPE INST	Q U	V I	RSN CD	SALE PRICE
1830/1174	12/12/2012	WD	U	I	40	6,400,000
GRANTOR: TAG-S LLC						
GRANTEE: MARSH COVE SOMERSET						
1409/0720	5/03/2006	WD	U	I	12	6,131,400
GRANTOR: TCA LLC						
GRANTEE: TAG-S LLC						

BUILDING NOTES

BUILDING DIMENSIONS

BAS=[YR=2001] W3 PTO=[YR=2001] N8 W14 S8 E14 $ W27 PTO=[YR=2001] N8 W14 S8 E14 $ W17 PTO=[YR=2001] N8 W14 S8 E14 $ W27 PTO=[YR=2001] N8 W14 S8 E14 $ W17 S40 E33 PTO=[YR=2001] S4 E4 N4 W4 $ E21 PTO=[YR=2001] S4 E4 N4 W4 $ E37 N25 PTO=[YR=2001] E4 N4 W4 S4 $ N15 $.

EXTRA FEATURES

LN	OB/XF CODE	DESCRIPTION	BLD	CAP	L	W	UNITS	UT	Adj R	ADJ UNIT PRICE	ORIG COND	YEAR ON	YEAR ACTUAL	Q	% COND	OB/XF MKT VALUE	NOTES

LAND DESCRIPTION

TOTAL OB/XF 0

LN	USE CODE	CLS	LAND USE DESCRIPTION	CAP	RD	LOC ZONE	FRONT	DEPTH	TOT LND UTS	UNIT TYPE	DT	DPTH FACT	% COND	TOT ADJ	UNIT PRICE	ADJ UNIT PRICE	LAND VALUE	OTHER ADJUSTMENTS AND NOTES	YEAR	DENSITY	DECL	FRZ	YR	CONSRV

REVIEW DATE 04/29/2024 BY REA Total Acres: 0.00 Total Land Value: 0 Market: 0 Agricultural: 0 Common: 0 PRINTED 07/09/2026 BY SYS

S-1 OF LOTS 84-86
IN OR 1830/1174
PT ABND R/W RES #2007-175

MARSH COVE SOMERSET LLC/
3190 NORTHEAST EXPRESSWAY, SUITE 400
ATLANTA, GA 30341

2026

00-00-30-044B-0084-0010

BUILDING CHARACTERISTICS

ELEMENT	CD	CONSTRUCTION
Exterior Wall	05	AVERAGE 100
Roof Structur	04	WOOD TRUSS 100
Roof Cover	03	COMP SHNGL 100
Interior Wall	05	DRYWALL 100
Interior Floo	14	CARPET 80
Interior Floo	08	SHT VINYL 20
Air Condition	03	CENTRAL 100
Heating Type	04	AIR DUCTED 100
Bedrooms		2 100
Bathrooms		2 100
Frame	02	WOOD FRAME 100
Story Height		0 100
RMS		0 100
Units		4 100
Quality	06	Quality Level 06

DOR CODE 0300 MULTI-FAMILY
MAP NUM | MKT AREA 02
NEIGHBORHOOD/LOC 2021.00

AREA TYPE	TOTAL GROSS AREA	PCT OF BASE	YEAR	TOT ADJ AREA	SUBAREA MARKET VALUE
BAS	3,640	100	2001	3,640	500,347
PTO	12	5	2001	1	138
PTO	16	5	2001	1	138
PTO	16	5	2001	1	138
PTO	112	5	2001	6	825
PTO	112	5	2001	6	825
PTO	112	5	2001	6	825
PTO	112	5	2001	6	825
TOTALS	4,132			3,667	504,059

MARKET ADJUSTMENTS

TYPE	MDL	EFF. AREA	TOT ADJ PTS	EFF. BASE RATE	REPL. COST NEW	AYB	EYB	ECON	FNCT		NORM	% COND
0301	03	3,667	176.5008	155.76	571,172	2001	2001	0	0	0	11.75	88.25

11 APARTMENT 0% - 0 Heated Area: 3640 HX Base Yr

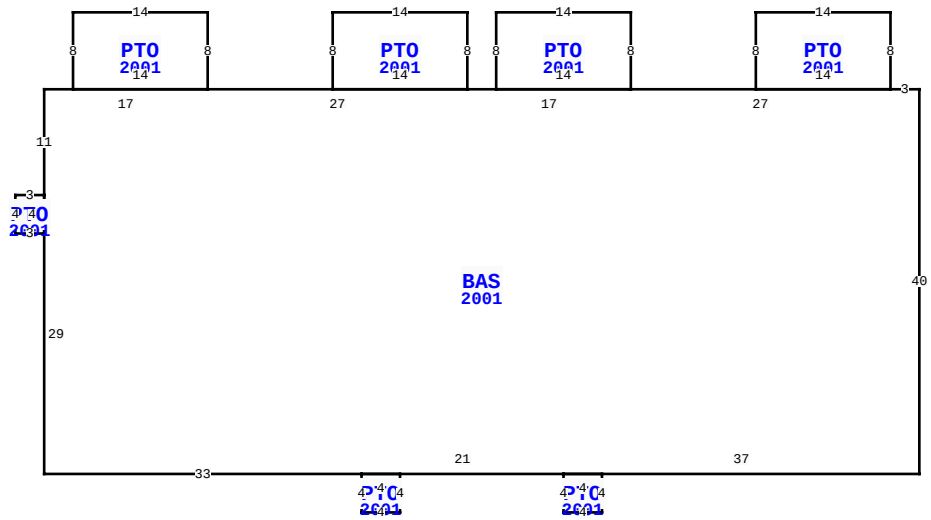

96030 SOMERSET DR, FERNANDINA BEACH

BLD DATE	10/20/2017 KK	LGL DATE	
XF DATE		LAND DATE	
INC DATE	06/11/2026 DG	AG DATE	

NASSAU COUNTY PROPERTY

VALUATION SUMMARY

VALUATION BY	DIRECT_CAP
Tax Group: 2	Tax Dist:
BUILDING MARKET VALUE	7,683,497
TOTAL MARKET OB/XF VALUE	0
TOTAL LAND VALUE - MARKET	0
TOTAL MARKET VALUE	7,683,497
SOH/AGL Deduction	2,886,621
ASSESSED VALUE	4,796,876
TOTAL EXEMPTION VALUE	0
BASE TAXABLE VALUE	4,796,876
TOTAL JUST VALUE	7,683,497
NCON VALUE	0
INCOME VALUE	7683497
PREVIOUS YEAR MKT VALUE	7,543,178

PERMIT NUM	DESCRIPTION	AMT	ISSUED

SALES DATA

OFF RECORD Number	DATE	TYPE INST	Q U /	V I /	RSN CD	SALE PRICE
1830/1174	12/12/2012	WD	U	I	40	6,400,000
GRANTOR: TAG-S LLC						
GRANTEE: MARSH COVE SOMERSET						
1409/0720	5/03/2006	WD	U	I	12	6,131,400
GRANTOR: TCA LLC						
GRANTEE: TAG-S LLC						

BUILDING NOTES

BUILDING DIMENSIONS

BAS=[YR=2001] W3 PTO=[YR=2001] N8 W14 S8 E14 $ W27
PTO=[YR=2001] N8 W14 S8 E14 $ W17 PTO=[YR=2001] N8 W14 S8
E14 $ W27 PTO=[YR=2001] N8 W14 S8 E14 $ W17 S11
PTO=[YR=2001] W3 S4 E3 N4 $ S29 E33 PTO=[YR=2001] S4 E4 N4
W4 $ E21 PTO=[YR=2001] S4 E4 N4 W4 $ E37 N40 $.

EXTRA FEATURES

LN	OB/XF CODE	DESCRIPTION	BLD	CAP	L	W	UNITS	UT	Adj R	ADJ UNIT PRICE	ORIG COND	YEAR ON	YEAR ACTUAL	Q	% COND	OB/XF MKT VALUE	NOTES

LAND DESCRIPTION

TOTAL OB/XF 0

LN	USE CODE	CLS	LAND USE DESCRIPTION	CAP	RD	LOC ZONE	FRONT	DEPTH	TOT LND UTS	UNIT TYPE	DT	DPTH FACT	% COND	TOT ADJ	UNIT PRICE	ADJ UNIT PRICE	LAND VALUE	OTHER ADJUSTMENTS AND NOTES	YEAR	DENSITY	DECL	FRZ	YR	CONSRV

REVIEW DATE 04/29/2024 BY REA Total Acres: 0.00 Total Land Value: 0 Market: 0 Agricultural: 0 Common: 0 PRINTED 07/09/2026 BY SYS

S-1 OF LOTS 84-86
IN OR 1830/1174
PT ABND R/W RES #2007-175

MARSH COVE SOMERSET LLC/
3190 NORTHEAST EXPRESSWAY, SUITE 400
ATLANTA, GA 30341

2026

00-00-30-044B-0084-0010

BUILDING CHARACTERISTICS

ELEMENT	CD	CONSTRUCTION
Exterior Wall	05	AVERAGE 100
Roof Structur	04	WOOD TRUSS 100
Roof Cover	03	COMP SHNGL 100
Interior Wall	05	DRYWALL 100
Interior Floo	14	CARPET 80
Interior Floo	08	SHT VINYL 20
Air Condition	03	CENTRAL 100
Heating Type	04	AIR DUCTED 100
Bedrooms		2 100
Bathrooms		2 100
Frame	02	WOOD FRAME 100
Story Height		0 100
RMS		0 100
Units		4 100
Quality	06	Quality Level 06

DOR CODE 0300 MULTI-FAMILY
MAP NUM | MKT AREA 02
NEIGHBORHOOD/LOC 2021.00

AREA TYPE	TOTAL GROSS AREA	PCT OF BASE	YEAR	TOT ADJ AREA	SUBAREA MARKET VALUE
BAS	4,160	100	2001	4,160	566,283
PTO	16	5	2001	1	136
PTO	16	5	2001	1	136
PTO	16	5	2001	1	136
PTO	16	5	2001	1	136
PTO	112	5	2001	6	817
PTO	112	5	2001	6	817
PTO	112	5	2001	6	817
PTO	112	5	2001	6	817
TOTALS	4,672			4,188	570,094

MARKET ADJUSTMENTS

TYPE	MDL	EFF. AREA	TOT ADJ PTS	EFF. BASE RATE	REPL. COST NEW	AYB	EYB	ECON	FNCT		NORM	% COND
0301	03	4,188	174.7872	154.25	645,999	2001	2001	0	0	0	11.75	88.25

12 APARTMENT 0% - 0 Heated Area: 4160 HX Base Yr

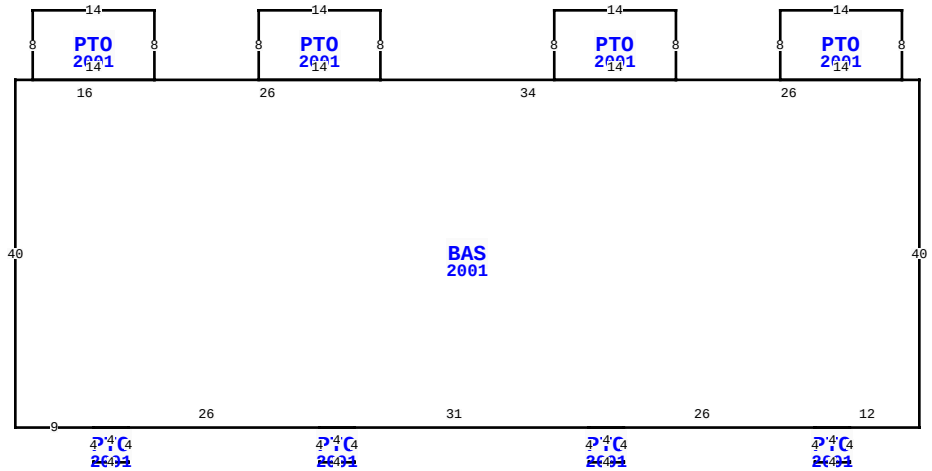

96030 SOMERSET DR, FERNANDINA BEACH

BLD DATE	10/20/2017 KK	LGL DATE	
XF DATE		LAND DATE	
INC DATE	06/11/2026 DG	AG DATE	

EXTRA FEATURES

LN	OB/XF CODE	DESCRIPTION	BLD	CAP	L	W	UNITS	UT	Adj R	ADJ UNIT PRICE	ORIG COND	YEAR ON	YEAR ACTUAL	Q	% COND	OB/XF MKT VALUE	NOTES

NASSAU COUNTY PROPERTY

VALUATION SUMMARY

VALUATION BY	DIRECT_CAP
Tax Group: 2	Tax Dist:
BUILDING MARKET VALUE	7,683,497
TOTAL MARKET OB/XF VALUE	0
TOTAL LAND VALUE - MARKET	0
TOTAL MARKET VALUE	7,683,497
SOH/AGL Deduction	2,886,621
ASSESSED VALUE	4,796,876
TOTAL EXEMPTION VALUE	0
BASE TAXABLE VALUE	4,796,876
TOTAL JUST VALUE	7,683,497
NCON VALUE	0
INCOME VALUE	7683497
PREVIOUS YEAR MKT VALUE	7,543,178

PERMIT NUM	DESCRIPTION	AMT	ISSUED

SALES DATA

OFF RECORD Number	DATE	TYPE INST	Q U	V I	RSN CD	SALE PRICE
1830/1174	12/12/2012	WD	U	I	40	6,400,000
GRANTOR: TAG-S LLC						
GRANTEE: MARSH COVE SOMERSET						
1409/0720	5/03/2006	WD	U	I	12	6,131,400
GRANTOR: TCA LLC						
GRANTEE: TAG-S LLC						

BUILDING NOTES

BUILDING DIMENSIONS

BAS=[YR=2001] W2 PTO=[YR=2001] N8 W14 S8 E14 $ W26 PTO=[YR=2001] N8 W14 S8 E14 $ W34 PTO=[YR=2001] N8 W14 S8 E14 $ W26 PTO=[YR=2001] N8 W14 S8 E14 $ W16 S40 E9 PTO=[YR=2001] S4 E4 N4 W4 $ E26 PTO=[YR=2001] S4 E4 N4 W4 $ E31 PTO=[YR=2001] S4 E4 N4 W4 $ E26 PTO=[YR=2001] S4 E4 N4 W4 $ E12 N40 $.

LAND DESCRIPTION

TOTAL OB/XF 0

LN	USE CODE	CLS	LAND USE DESCRIPTION	CAP	RD	LOC ZONE	FRONT	DEPTH	TOT LND UTS	UNIT TYPE	DT	DPTH FACT	% COND	TOT ADJ	UNIT PRICE	ADJ UNIT PRICE	LAND VALUE	OTHER ADJUSTMENTS AND NOTES	YEAR	DENSITY	DECL	FRZ	YR	CONSRV

REVIEW DATE 04/29/2024 BY REA Total Acres: 0.00 Total Land Value: 0 Market: 0 Agricultural: 0 Common: 0 PRINTED 07/09/2026 BY SYS

S-1 OF LOTS 84-86
IN OR 1830/1174
PT ABND R/W RES #2007-175

MARSH COVE SOMERSET LLC/
3190 NORTHEAST EXPRESSWAY, SUITE 400
ATLANTA, GA 30341

2026

00-00-30-044B-0084-0010

BUILDING CHARACTERISTICS

ELEMENT	CD	CONSTRUCTION
Exterior Wall	05	AVERAGE 100
Roof Structur	04	WOOD TRUSS 100
Roof Cover	03	COMP SHNGL 100
Interior Wall	05	DRYWALL 100
Interior Floo	14	CARPET 80
Interior Floo	08	SHT VINYL 20
Air Condition	03	CENTRAL 100
Heating Type	04	AIR DUCTED 100
Bedrooms		2 100
Bathrooms		2 100
Frame	02	WOOD FRAME 100
Story Height		0 100
RMS		0 100
Units		4 100
Quality	06	Quality Level 06

DOR CODE 0300 MULTI-FAMILY
MAP NUM | MKT AREA 02
NEIGHBORHOOD/LOC 2021.00

AREA TYPE	TOTAL GROSS AREA	PCT OF BASE	YEAR	TOT ADJ AREA	SUBAREA MARKET VALUE
BAS	3,640	100	2001	3,640	500,347
PTO	12	5	2001	1	138
PTO	12	5	2001	1	138
PTO	16	5	2001	1	138
PTO	16	5	2001	1	138
PTO	112	5	2001	6	825
PTO	112	5	2001	6	825
PTO	112	5	2001	6	825
PTO	112	5	2001	6	825
TOTALS	4,144			3,668	504,197

MARKET ADJUSTMENTS

TYPE	MDL	EFF. AREA	TOT ADJ PTS	EFF. BASE RATE	REPL. COST NEW	AYB	EYB	ECON	FNCT		NORM	% COND
0301	03	3,668	176.5008	155.76	571,328	2001	2001	0	0	0	11.75	88.25

13 APARTMENT 0% - 0 Heated Area: 3640 HX Base Yr

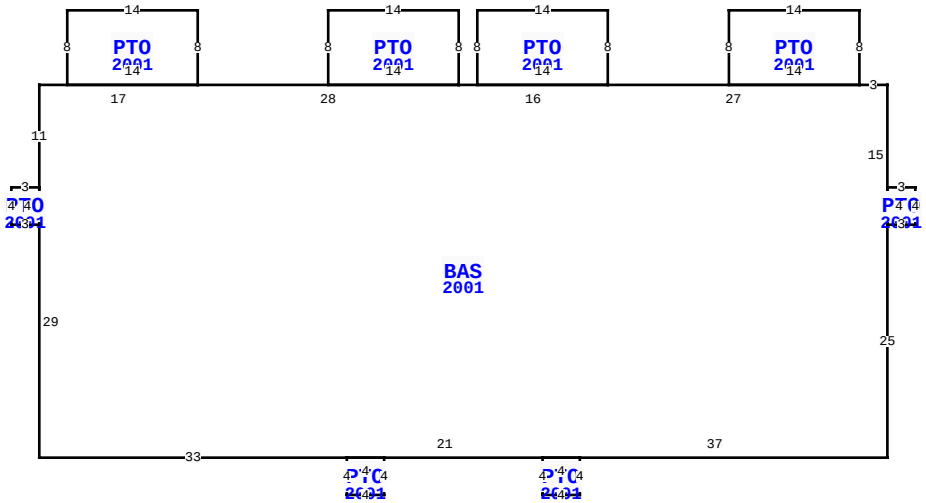

96030 SOMERSET DR, FERNANDINA BEACH

BLD DATE	10/20/2017 KK	LGL DATE	
XF DATE		LAND DATE	
INC DATE	06/11/2026 DG	AG DATE	

NASSAU COUNTY PROPERTY

PAGE 13 of 14 2

VALUATION SUMMARY

VALUATION BY	DIRECT_CAP
Tax Group: 2	Tax Dist:
BUILDING MARKET VALUE	7,683,497
TOTAL MARKET OB/XF VALUE	0
TOTAL LAND VALUE - MARKET	0
TOTAL MARKET VALUE	7,683,497
SOH/AGL Deduction	2,886,621
ASSESSED VALUE	4,796,876
TOTAL EXEMPTION VALUE	0
BASE TAXABLE VALUE	4,796,876
TOTAL JUST VALUE	7,683,497
NCON VALUE	0
INCOME VALUE	7683497
PREVIOUS YEAR MKT VALUE	7,543,178

PERMIT NUM	DESCRIPTION	AMT	ISSUED

SALES DATA

OFF RECORD Number	DATE	TYPE INST	Q U /	V I /	RSN CD	SALE PRICE
1830/1174	12/12/2012	WD	U	I	40	6,400,000
GRANTOR: TAG-S LLC						
GRANTEE: MARSH COVE SOMERSET						
1409/0720	5/03/2006	WD	U	I	12	6,131,400
GRANTOR: TCA LLC						
GRANTEE: TAG-S LLC						

BUILDING NOTES

BUILDING DIMENSIONS

BAS=[YR=2001] W3 PTO=[YR=2001] N8 W14 S8 E14 $ W27 PTO=[YR=2001] N8 W14 S8 E14 $ W16 PTO=[YR=2001] N8 W14 S8 E14 $ W28 PTO=[YR=2001] N8 W14 S8 E14 $ W17 S11 PTO=[YR=2001] W3 S4 E3 N4 $ S29 E33 PTO=[YR=2001] S4 E4 N4 W4 $ E21 PTO=[YR=2001] S4 E4 N4 W4 $ E37 N25 PTO=[YR=2001] E3 N4 W3 S4 $ N15 $.

EXTRA FEATURES

L N	OB/XF CODE	DESCRIPTION	BLD	CAP	L	W	UNITS	UT	Adj R	ADJ UNIT PRICE	ORIG COND	YEAR ON	YEAR ACTUAL	Q	% COND	OB/XF MKT VALUE	NOTES

LAND DESCRIPTION

TOTAL OB/XF 0

L N	USE CODE	CLS	LAND USE DESCRIPTION	CAP	R D	LOC ZONE	FRONT	DEPTH	TOT LND UTS	UNIT TYPE	D T	DPTH FACT	% COND	TOT ADJ	UNIT PRICE	ADJ UNIT PRICE	LAND VALUE	OTHER ADJUSTMENTS AND NOTES	YEAR	DENSITY	DECL	FRZ	YR	CONSRV

REVIEW DATE 04/29/2024 BY REA Total Acres: 0.00 Total Land Value: 0 Market: 0 Agricultural: 0 Common: 0 PRINTED 07/09/2026 BY SYS

S-1 OF LOTS 84-86
IN OR 1830/1174
PT ABND R/W RES #2007-175

MARSH COVE SOMERSET LLC/
3190 NORTHEAST EXPRESSWAY, SUITE 400
ATLANTA, GA 30341

2026

00-00-30-044B-0084-0010

BUILDING CHARACTERISTICS

ELEMENT	CD	CONSTRUCTION
Exterior Wall	05	AVERAGE 100
Roof Structur	04	WOOD TRUSS 100
Roof Cover	03	COMP SHNGL 100
Interior Wall	05	DRYWALL 100
Interior Floo	14	CARPET 80
Interior Floo	08	SHT VINYL 20
Air Condition	03	CENTRAL 100
Heating Type	04	AIR DUCTED 100
Bedrooms		2 100
Bathrooms		2 100
Frame	02	WOOD FRAME 100
Story Height		0 100
RMS		0 100
Units		4 100
Quality	06	Quality Level 06

DOR CODE 0300 MULTI-FAMILY
MAP NUM | MKT AREA 02
NEIGHBORHOOD/LOC 2021.00

AREA TYPE	TOTAL GROSS AREA	PCT OF BASE	YEAR	TOT ADJ AREA	SUBAREA MARKET VALUE
BAS	4,160	100	2001	4,160	566,283
PTO	16	5	2001	1	136
PTO	16	5	2001	1	136
PTO	16	5	2001	1	136
PTO	16	5	2001	1	136
PTO	112	5	2001	6	817
PTO	112	5	2001	6	817
PTO	112	5	2001	6	817
PTO	112	5	2001	6	817
TOTALS	4,672			4,188	570,094

MARKET ADJUSTMENTS

TYPE	MDL	EFF. AREA	TOT ADJ PTS	EFF. BASE RATE	REPL. COST NEW	AYB	EYB	ECON	FNCT		NORM	% COND
0301	03	4,188	174.7872	154.25	645,999	2001	2001	0	0	0	11.75	88.25

14 APARTMENT 0% - 0 Heated Area: 4160 HX Base Yr

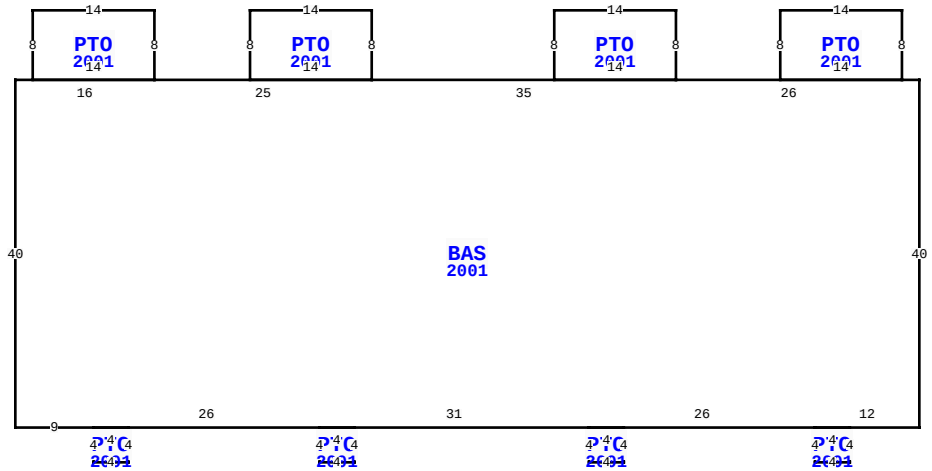

96030 SOMERSET DR, FERNANDINA BEACH

BLD DATE	10/20/2017 KK	LGL DATE	
XF DATE		LAND DATE	
INC DATE	06/11/2026 DG	AG DATE	

NASSAU COUNTY PROPERTY

VALUATION SUMMARY

VALUATION BY	DIRECT_CAP
Tax Group: 2	Tax Dist:
BUILDING MARKET VALUE	7,683,497
TOTAL MARKET OB/XF VALUE	0
TOTAL LAND VALUE - MARKET	0
TOTAL MARKET VALUE	7,683,497
SOH/AGL Deduction	2,886,621
ASSESSED VALUE	4,796,876
TOTAL EXEMPTION VALUE	0
BASE TAXABLE VALUE	4,796,876
TOTAL JUST VALUE	7,683,497
NCON VALUE	0
INCOME VALUE	7683497
PREVIOUS YEAR MKT VALUE	7,543,178

PERMIT NUM	DESCRIPTION	AMT	ISSUED

SALES DATA

OFF RECORD Number	DATE	TYPE INST	Q U	V I	RSN CD	SALE PRICE
1830/1174	12/12/2012	WD	U	I	40	6,400,000
GRANTOR: TAG-S LLC						
GRANTEE: MARSH COVE SOMERSET						
1409/0720	5/03/2006	WD	U	I	12	6,131,400
GRANTOR: TCA LLC						
GRANTEE: TAG-S LLC						

BUILDING NOTES

BUILDING DIMENSIONS

BAS=[YR=2001] W2 PTO=[YR=2001] N8 W14 S8 E14 $ W26 PTO=[YR=2001] N8 W14 S8 E14 $ W35 PTO=[YR=2001] N8 W14 S8 E14 $ W25 PTO=[YR=2001] N8 W14 S8 E14 $ W16 S40 E9 PTO=[YR=2001] S4 E4 N4 W4 $ E26 PTO=[YR=2001] S4 E4 N4 W4 $ E31 PTO=[YR=2001] S4 E4 N4 W4 $ E26 PTO=[YR=2001] S4 E4 N4 W4 $ E12 N40 $.

EXTRA FEATURES

LN	OB/XF CODE	DESCRIPTION	BLD	CAP	L	W	UNITS	UT	Adj R	ADJ UNIT PRICE	ORIG COND	YEAR ON	YEAR ACTUAL	Q	% COND	OB/XF MKT VALUE	NOTES

LAND DESCRIPTION

TOTAL OB/XF 0

LN	USE CODE	CLS	LAND USE DESCRIPTION	CAP	RD	LOC ZONE	FRONT	DEPTH	TOT LND UTS	UNIT TYPE	DT	DPTH FACT	% COND	TOT ADJ	UNIT PRICE	ADJ UNIT PRICE	LAND VALUE	OTHER ADJUSTMENTS AND NOTES	YEAR	DENSITY	DECL	FRZ	YR	CONSRV

REVIEW DATE 04/29/2024 BY REA Total Acres: 0.00 Total Land Value: 0 Market: 0 Agricultural: 0 Common: 0 PRINTED 07/09/2026 BY SYS