PT SEC 34-2N-25E
IN OR 1572/638 & OR 1572/642
ESMT IN OR 487/104

TUCKER LOIS L/E/
541573 LEM TURNER ROAD
CALLAHAN, FL 32011

2025

34-2N-25-0000-0004-0000

NASSAU COUNTY PROPERTY

BUILDING CHARACTERISTICS

ELEMENT	CD	CONSTRUCTION
Exterior Wall	17	CB STUCCO 100
Roof Structur	03	GABLE/HIP 100
Roof Cover	12	MODULAR MT 100
Interior Wall	05	DRYWALL 100
Interior Floo	14	CARPET 100
Air Condition	03	CENTRAL 100
Heating Type	04	AIR DUCTED 100
Bedrooms		3 100
Bathrooms		1 100
Frame	02	WOOD FRAME 100
Stories	1.	1. 100
Units		0 100
BUD8 Adjustme	06	DIST 1D 100
Occupancy	00	NONE 100
Quality	03	Quality Level 03

DOR CODE 0100 SINGLE FAMILY
MAP NUM | MKT AREA 08
NEIGHBORHOOD/LOC 8026.00

AREA TYPE	TOTAL GROSS AREA	PCT OF BASE	YEAR	TOT ADJ AREA	SUBAREA MARKET VALUE
BAS	1,696	100	1993	1,696	41,086
UCP	640	20	1993	128	3,101
UOP	152	20	1993	30	727
USP	376	30	1993	113	2,738
TOTALS	2,864			1,967	47,650

MARKET ADJUSTMENTS

TYPE	MDL	EFF. AREA	TOT ADJ PTS	EFF. BASE RATE	REPL. COST NEW	AYB	EYB	ECON	FNCT		NORM	% COND
0820	01	1,967	100.9400	80.75	158,835	1981	1995	0	0	0	70.00	30.00

1 M/H 93- – 100% - 0 Heated Area: 1696 HX Base Yr 1982

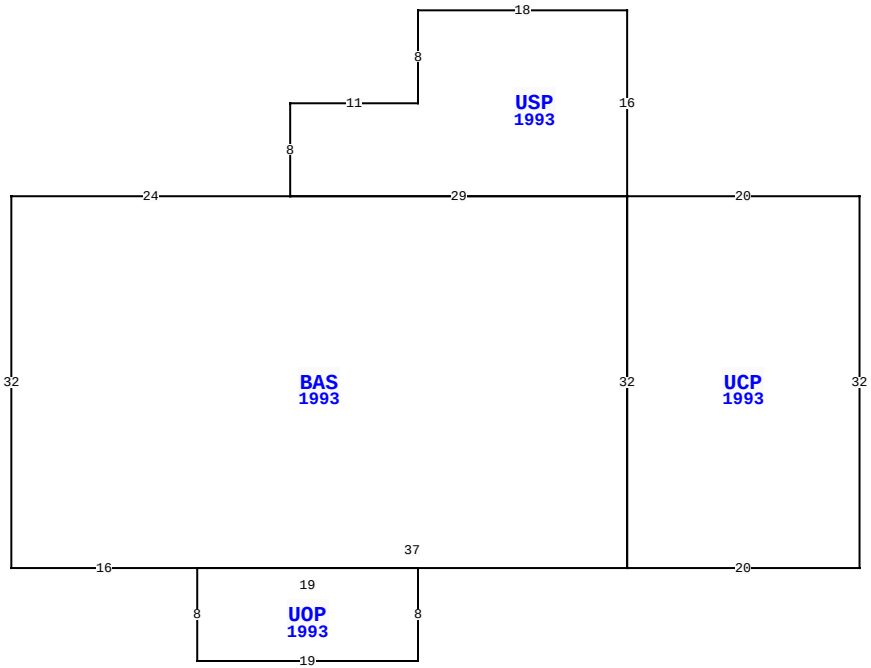

541573 LEM TURNER RD, CALLAHAN

BLD DATE		LGL DATE	
XF DATE		LAND DATE	05/21/2025 MLU
INC DATE		AG DATE	

NASSAU COUNTY PROPERTY — VALUATION SUMMARY

VALUATION BY		STANDARD
Tax Group: 6	Tax Dist:	
BUILDING MARKET VALUE		195,400
TOTAL MARKET OB/XF VALUE		33,135
TOTAL LAND VALUE - MARKET		110,955
TOTAL MARKET VALUE		339,490
SOH/AGL Deduction		20,973
ASSESSED VALUE		318,517
TOTAL EXEMPTION VALUE	HX HB	50,722
BASE TAXABLE VALUE		267,795
TOTAL JUST VALUE		339,490
NCON VALUE		0
INCOME VALUE		
PREVIOUS YEAR MKT VALUE		179,290

PERMIT NUM	DESCRIPTION	AMT	ISSUED
R2307698	ROOF	7,800	06/15/2023
R2307698	ROOF	7,800	06/15/2023
22000420	REPAIR/RRF	9,000	01/07/2022
E985433	CHNGE SRVC	0	12/01/1998
7498	GARAGE	12,240	08/30/1991

SALES DATA

OFF RECORD Number	DATE	TYPE INST	Q / U	V / I	RSN CD	SALE PRICE
1572/0642	6/17/2008	WD	U	I	07	100
GRANTOR: TUCKER LOIS ETAL						
GRANTEE: HADDOCK BRENDA TUCK						
1572/0638	6/17/2008	WD	U	I	07	100
GRANTOR: TUCKER LOIS ETAL						
GRANTEE: HADDOCK BRENDA TUCK						

BUILDING NOTES

BUILDING DIMENSIONS

UCP=[YR=1993] W20 USP=[YR=1993] N16 W18 S8 W11 S8
BAS=[YR=1993] W24 S32 E16 UOP=[YR=1993] S8 E19 N8 W19 $ E37
N32 W29 $ E29 $ S32 E20 N32 $.

EXTRA FEATURES

LN	OB/XF CODE	DESCRIPTION	BLD	CAP	L	W	UNITS	UT	Adj R	ADJ UNIT PRICE	ORIG COND	YEAR ON	YEAR ACTUAL	Q	% COND	OB/XF MKT VALUE	NOTES
1	0940	SHEDS/PORT	0	100	24	12	288.00	SF	20.10	20.10	100	1980	1980	3	20	1,158	
2	0810	CONCRETE A	0	0	60	4	240.00	SF	6.50	6.50	100	1991	1991	3	59.5	928	
3	0350	CARPORT WD	0	100	33	20	660.00	SF	13.00	13.00	100	1980	1980	3	20	1,716	
4	0510	GARAGE WD-	0	0	30	24	720.00	SF	35.00	35.00	100	1991	1991	3	20	5,040	
6	0812	CONCRETE C	0	0	0	0	2,660.00	SF	4.00	4.00	100	1993	1993	3	64	6,810	
7	0810	CONCRETE A	0	0	12	24	288.00	SF	6.50	6.50	100	1980	1980	3	30	562	
8	0510	GARAGE WD-	0	0	24	14	336.00	SF	35.00	35.00	100	2000	2000	3	27	3,175	
9	0810	CONCRETE A	0	100	15	8	120.00	SF	6.50	6.50	100	1980	1980	3	30	234	
10	0755	FSP	0	0	24	10	240.00	SF	20.00	20.00	100	2000	2000	3	20	960	
11	0811	CONCRETE B	0	0	33	21	693.00	SF	5.20	5.20	100	1985	1985	3	44	1,586	

TOTAL OB/XF 22,169

LAND DESCRIPTION

LN	USE CODE	CLS	LAND USE DESCRIPTION	CAP	RD	LOC ZONE	FRONT	DEPTH	TOT LND UTS	UNIT TYPE	DT	DPTH FACT	% COND	TOT ADJ	UNIT PRICE	ADJ UNIT PRICE	LAND VALUE	OTHER ADJUSTMENTS AND NOTES	YEAR	DENSITY	DECL	FRZ	YR	CONSRV
1	000100	C	RES	100	0004	OR	0.00	0.00	1.88	AC		1.00	1.00	1.00	19,500.00	19,500.00	36,660							
2	000100	C	RES	0		OR	0.00	0.00	3.81	AC		1.00	1.00	1.00	19,500.00	19,500.00	74,295							

REVIEW DATE 12/18/2024 BY TWA Total Acres: 5.69 Total Land Value: 110,955 Market: 0 Agricultural: 0 Common: 110,955 PRINTED 07/30/2025 BY SYS

PT SEC 34-2N-25E
IN OR 1572/638 & OR 1572/642
ESMT IN OR 487/104

TUCKER LOIS L/E/
541573 LEM TURNER ROAD
CALLAHAN, FL 32011

2025

34-2N-25-0000-0004-0000

BUILDING CHARACTERISTICS

ELEMENT	CD	CONSTRUCTION
Exterior Wall	02	WALL BOARD 100
Roof Structur	03	GABLE/HIP 100
Roof Cover	01	MINIMUM 100
Interior Wall	05	DRYWALL 100
Interior Floo	08	SHT VINYL 80
Interior Floo	14	CARPET 20
Air Condition	03	CENTRAL 100
Heating Type	04	AIR DUCTED 100
Bedrooms		2 100
Bathrooms		1 100
Frame	02	WOOD FRAME 100
Stories	1.	1. 100
Units		0 100
Occupancy	00	NONE 100
Quality	03	Quality Level 03
DOR CODE	0100	SINGLE FAMILY
MAP NUM		MKT AREA 08
NEIGHBORHOOD/LOC	8026.00	

AREA TYPE	TOTAL GROSS AREA	PCT OF BASE	YEAR	TOT ADJ AREA	SUBAREA MARKET VALUE
BAS	768	100	1993	768	33,792
UOP	48	20	1993	10	440
USP	104	30	1993	31	1,364
TOTALS	920			809	35,596

MARKET ADJUSTMENTS

TYPE	MDL	EFF. AREA	TOT ADJ PTS	EFF. BASE RATE	REPL. COST NEW	AYB	EYB	ECON	FNCT		NORM	% COND
0100	01	809	88.0000	88.00	71,192	1950	1950	0	0	0	50.00	50.00

2 SINGLE FAM – 0% - 0 Heated Area: 768 HX Base Yr 1982

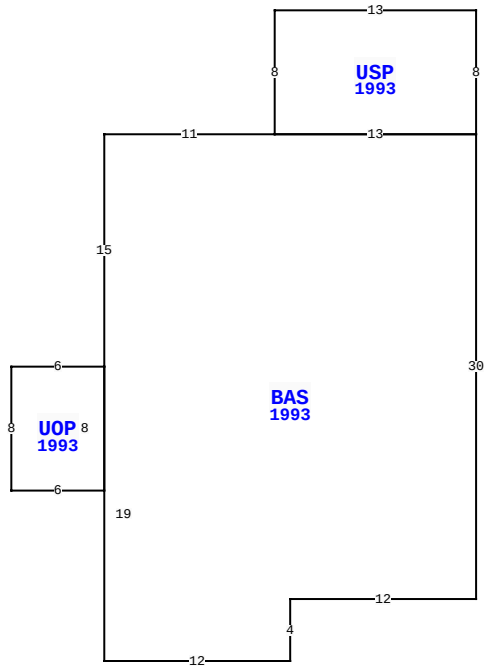

541573 LEM TURNER RD, CALLAHAN

BLD DATE		LGL DATE	
XF DATE		LAND DATE	05/21/2025 MLU
INC DATE		AG DATE	

NASSAU COUNTY PROPERTY

PAGE 2 of 5 6

VALUATION SUMMARY

VALUATION BY		STANDARD
Tax Group: 6	Tax Dist:	
BUILDING MARKET VALUE		195,400
TOTAL MARKET OB/XF VALUE		33,135
TOTAL LAND VALUE - MARKET		110,955
TOTAL MARKET VALUE		339,490
SOH/AGL Deduction		20,973
ASSESSED VALUE		318,517
TOTAL EXEMPTION VALUE	HX HB	50,722
BASE TAXABLE VALUE		267,795
TOTAL JUST VALUE		339,490
NCON VALUE		0
INCOME VALUE		
PREVIOUS YEAR MKT VALUE		179,290

PERMIT NUM	DESCRIPTION	AMT	ISSUED

SALES DATA

OFF RECORD Number	DATE	TYPE INST	Q / U	V / I	RSN CD	SALE PRICE
1572/0642	6/17/2008	WD	U	I	07	100
GRANTOR: TUCKER LOIS ETAL						
GRANTEE: HADDOCK BRENDA TUCK						
1572/0638	6/17/2008	WD	U	I	07	100
GRANTOR: TUCKER LOIS ETAL						
GRANTEE: HADDOCK BRENDA TUCK						

BUILDING NOTES

BUILDING DIMENSIONS

USP=[YR=1993] W13 S8 BAS=[YR=1993] W11 S15 UOP=[YR=1993]
W6 S8 E6 N8 $ S19 E12 N4 E12 N30 W13 $ E13 N8 $.

EXTRA FEATURES

LN	OB/XF CODE	DESCRIPTION	BLD	CAP	L	W	UNITS	UT	Adj R	ADJ UNIT PRICE	ORIG COND	YEAR ON	YEAR ACTUAL	Q	% COND	OB/XF MKT VALUE	NOTES
12	0940	SHEDS/PORT	0	0	13	10	130.00	SF	21.30	21.30	100	2001	2001	3	20	554	
13	0510	GARAGE WD-	0	100	31	30	930.00	SF	35.00	35.00	100	1992	1992	3	20	6,510	
14	0940	SHEDS/PORT	0	0	16	8	128.00	SF	20.10	20.10	100	1995	1995	3	20	515	
16	0504	FP-ELECTRI	0	0	0	0	1.00	UT	2,000.00	2,000.00	100	1985	1985	3	56	1,120	
17	0940	SHEDS/PORT	0	0	16	12	192.00	SF	21.30	21.30	100	1992	1992	3	20	818	
18	0351	CARPORT MT	0	0	20	20	400.00	SF	10.00	10.00	100	2006	2006	3	24	960	
20	0350	CARPORT WD	0	0	19	15	285.00	SF	8.58	8.58	100	1992	1992	3	20	489	

LAND DESCRIPTION

TOTAL OB/XF 10,966

LN	USE CODE	CLS	LAND USE DESCRIPTION	CAP	RD	LOC ZONE	FRONT	DEPTH	TOT LND UTS	UNIT TYPE	DT	DPTH FACT	% COND	TOT ADJ	UNIT PRICE	ADJ UNIT PRICE	LAND VALUE	OTHER ADJUSTMENTS AND NOTES	YEAR	DENSITY	DECL	FRZ	YR	CONSRV

REVIEW DATE 12/18/2024 BY TWA Total Acres: 5.69 Total Land Value: 110,955 Market: 0 Agricultural: 0 Common: 110,955 PRINTED 07/30/2025 BY SYS

PT SEC 34-2N-25E
IN OR 1572/638 & OR 1572/642
ESMT IN OR 487/104

TUCKER LOIS L/E/
541573 LEM TURNER ROAD
CALLAHAN, FL 32011

2025

34-2N-25-0000-0004-0000

NASSAU COUNTY PROPERTY

BUILDING CHARACTERISTICS

ELEMENT	CD	CONSTRUCTION
Exterior Wall	25	MOD METAL 100
Roof Structur	01	FLAT 100
Roof Cover	01	MINIMUM 100
Interior Wall	04	PLYWOOD 100
Interior Floo	08	SHT VINYL 80
Interior Floo	14	CARPET 20
Air Condition	03	CENTRAL 100
Heating Type	04	AIR DUCTED 100
Bedrooms		3 100
Bathrooms		1 100
Frame	02	WOOD FRAME 100
Stories	1.	1. 100
Units		0 100
Quality	03	Quality Level 03
DOR CODE	0100	SINGLE FAMILY
MAP NUM		MKT AREA 08
NEIGHBORHOOD/LOC	8026.00	

AREA TYPE	TOTAL GROSS AREA	PCT OF BASE	YEAR	TOT ADJ AREA	SUBAREA MARKET VALUE
BAS	744	100	1993	744	16,392
UOP	368	25	1993	92	2,027
USP	96	50	1993	48	1,058
TOTALS	1,208			884	19,476

MARKET ADJUSTMENTS

TYPE	MDL	EFF. AREA	TOT ADJ PTS	EFF. BASE RATE	REPL. COST NEW	AYB	EYB	ECON	FNCT		NORM	% COND
0820	02	884	91.8000	73.44	64,921	1972	1972	0	0	0	70.00	30.00

3 M/H 93- – 0% - 0 Heated Area: 744 HX Base Yr 1982

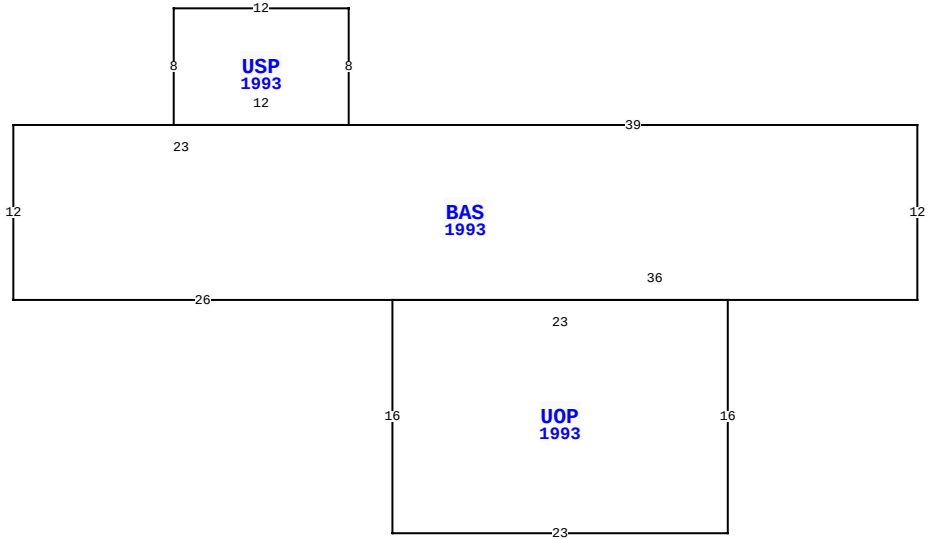

541573 LEM TURNER RD, CALLAHAN

BLD DATE		LGL DATE	
XF DATE		LAND DATE	05/21/2025 MLU
INC DATE		AG DATE	

VALUATION SUMMARY

VALUATION BY		STANDARD
Tax Group: 6	Tax Dist:	
BUILDING MARKET VALUE		195,400
TOTAL MARKET OB/XF VALUE		33,135
TOTAL LAND VALUE - MARKET		110,955
TOTAL MARKET VALUE		339,490
SOH/AGL Deduction		20,973
ASSESSED VALUE		318,517
TOTAL EXEMPTION VALUE	HX HB	50,722
BASE TAXABLE VALUE		267,795
TOTAL JUST VALUE		339,490
NCON VALUE		0
INCOME VALUE		
PREVIOUS YEAR MKT VALUE		179,290

PERMIT NUM	DESCRIPTION	AMT	ISSUED

SALES DATA

OFF RECORD Number	DATE	TYPE INST	Q / U	V / I	RSN CD	SALE PRICE
1572/0642	6/17/2008	WD	U	I	07	100
GRANTOR: TUCKER LOIS ETAL						
GRANTEE: HADDOCK BRENDA TUCK						
1572/0638	6/17/2008	WD	U	I	07	100
GRANTOR: TUCKER LOIS ETAL						
GRANTEE: HADDOCK BRENDA TUCK						

BUILDING NOTES

BUILDING DIMENSIONS

BAS=[YR=1993] W39 USP=[YR=1993] N8 W12 S8 E12 $ W23 S12 E26
UOP=[YR=1993] S16 E23 N16 W23 $ E36 N12 $.

EXTRA FEATURES

LN	OB/XF CODE	DESCRIPTION	BLD	CAP	L	W	UNITS	UT	Adj R	ADJ UNIT PRICE	ORIG COND	YEAR ON	YEAR ACTUAL	Q	% COND	OB/XF MKT VALUE	NOTES

LAND DESCRIPTION

TOTAL OB/XF 0

LN	USE CODE	CLS	LAND USE DESCRIPTION	CAP	RD	LOC ZONE	FRONT	DEPTH	TOT LND UTS	UNIT TYPE	DT	DPTH FACT	% COND	TOT ADJ	UNIT PRICE	ADJ UNIT PRICE	LAND VALUE	OTHER ADJUSTMENTS AND NOTES	YEAR	DENSITY	DECL	FRZ	YR	CONSRV

REVIEW DATE 12/18/2024 BY TWA Total Acres: 5.69 Total Land Value: 110,955 Market: 0 Agricultural: 0 Common: 110,955 PRINTED 07/30/2025 BY SYS

PT SEC 34-2N-25E
IN OR 1572/638 & OR 1572/642
ESMT IN OR 487/104

TUCKER LOIS L/E/
541573 LEM TURNER ROAD
CALLAHAN, FL 32011

2025

34-2N-25-0000-0004-0000

NASSAU COUNTY PROPERTY

BUILDING CHARACTERISTICS

ELEMENT	CD	CONSTRUCTION
Exterior Wall	04	SINGLE SID 100
Roof Structur	03	GABLE/HIP 100
Roof Cover	03	COMP SHNGL 100
Interior Wall	04	PLYWOOD 100
Interior Floo	09	PINE WOOD 90
Interior Floo	08	SHT VINYL 10
Air Condition	01	NONE 100
Heating Type	03	FORCED AIR 100
Bedrooms		2 100
Bathrooms		1 100
Frame	02	WOOD FRAME 100
Stories	1.	1. 100
Units		0 100
BUD8 Adjustme	06	DIST 1D 100
Occupancy	00	NONE 100
Quality	04	Quality Level 04
DOR CODE	0100	SINGLE FAMILY
MAP NUM		MKT AREA 08
NEIGHBORHOOD/LOC	8026.00	

AREA TYPE	TOTAL GROSS AREA	PCT OF BASE	YEAR	TOT ADJ AREA	SUBAREA MARKET VALUE
BAS	720	100	1993	720	40,136
FST	96	55	1993	53	2,954
UOP	49	20	1993	10	558
USP	72	30	1993	22	1,226
TOTALS	937			805	44,874

MARKET ADJUSTMENTS

TYPE	MDL	EFF. AREA	TOT ADJ PTS	EFF. BASE RATE	REPL. COST NEW	AYB	EYB	ECON	FNCT		NORM	% COND
0100	01	805	95.2875	95.29	76,708	1956	1956	0	0	0	41.50	58.50

4 SINGLE FAM – 0% - 0 Heated Area: 720 HX Base Yr 1982

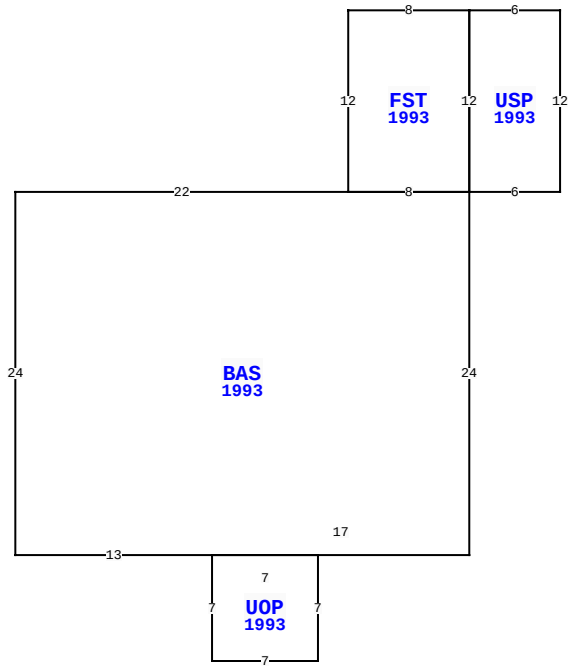

541573 LEM TURNER RD, CALLAHAN

BLD DATE		LGL DATE	
XF DATE		LAND DATE	05/21/2025 MLU
INC DATE		AG DATE	

VALUATION SUMMARY

VALUATION BY		STANDARD
Tax Group: 6	Tax Dist:	
BUILDING MARKET VALUE		195,400
TOTAL MARKET OB/XF VALUE		33,135
TOTAL LAND VALUE - MARKET		110,955
TOTAL MARKET VALUE		339,490
SOH/AGL Deduction		20,973
ASSESSED VALUE		318,517
TOTAL EXEMPTION VALUE	HX HB	50,722
BASE TAXABLE VALUE		267,795
TOTAL JUST VALUE		339,490
NCON VALUE		0
INCOME VALUE		
PREVIOUS YEAR MKT VALUE		179,290

PERMIT NUM	DESCRIPTION	AMT	ISSUED

SALES DATA

OFF RECORD Number	DATE	TYPE INST	Q / U	V / I	RSN CD	SALE PRICE
1572/0642	6/17/2008	WD	U	I	07	100
GRANTOR: TUCKER LOIS ETAL						
GRANTEE: HADDOCK BRENDA TUCK						
1572/0638	6/17/2008	WD	U	I	07	100
GRANTOR: TUCKER LOIS ETAL						
GRANTEE: HADDOCK BRENDA TUCK						

BUILDING NOTES

BUILDING DIMENSIONS

USP=[YR=1993] W6 FST=[YR=1993] W8 S12 BAS=[YR=1993] W22 S24 E13 UOP=[YR=1993] S7 E7 N7 W7 $ E17 N24 W8 $ E8 N12 $ S12 E6 N12 $.

EXTRA FEATURES

LN	OB/XF CODE	DESCRIPTION	BLD	CAP	L	W	UNITS	UT	Adj R	ADJ UNIT PRICE	ORIG COND	YEAR ON	YEAR ACTUAL	Q	% COND	OB/XF MKT VALUE	NOTES

LAND DESCRIPTION

TOTAL OB/XF 0

LN	USE CODE	CLS	LAND USE DESCRIPTION	CAP	RD	LOC ZONE	FRONT	DEPTH	TOT LND UTS	UNIT TYPE	DT	DPTH FACT	% COND	TOT ADJ	UNIT PRICE	ADJ UNIT PRICE	LAND VALUE	OTHER ADJUSTMENTS AND NOTES	YEAR	DENSITY	DECL	FRZ	YR	CONSRV

REVIEW DATE 12/18/2024 BY TWA Total Acres: 5.69 Total Land Value: 110,955 Market: 0 Agricultural: 0 Common: 110,955 PRINTED 07/30/2025 BY SYS

PT SEC 34-2N-25E
IN OR 1572/638 & OR 1572/642
ESMT IN OR 487/104

TUCKER LOIS L/E/
541573 LEM TURNER ROAD
CALLAHAN, FL 32011

2025

34-2N-25-0000-0004-0000

NASSAU COUNTY PROPERTY

BUILDING CHARACTERISTICS

ELEMENT	CD	CONSTRUCTION
Exterior Wall	05	AVERAGE 100
Roof Structur	03	GABLE/HIP 100
Roof Cover	01	MINIMUM 100
Interior Wall	05	DRYWALL 100
Interior Floo	14	CARPET 80
Interior Floo	08	SHT VINYL 20
Air Condition	03	CENTRAL 100
Heating Type	04	AIR DUCTED 100
Bedrooms		3 100
Bathrooms		2 100
Frame	02	WOOD FRAME 100
Stories	1.	1. 100
Units		0 100
Quality	03	Quality Level 03

DOR CODE 0100 SINGLE FAMILY
MAP NUM | MKT AREA 08
NEIGHBORHOOD/LOC 8026.00

AREA TYPE	TOTAL GROSS AREA	PCT OF BASE	YEAR	TOT ADJ AREA	SUBAREA MARKET VALUE
BAS	1,404	100	2004	1,404	38,818
FEP	216	85	2012	184	5,087
FOP	184	30	2004	55	1,521
FOP	288	30	2012	86	2,378
TOTALS	2,092			1,729	47,804

MARKET ADJUSTMENTS

TYPE	MDL	EFF. AREA	TOT ADJ PTS	EFF. BASE RATE	REPL. COST NEW	AYB	EYB	ECON	FNCT		NORM	% COND
0820	02	1,729	115.2000	92.16	159,345	1985	1985	0	0	0	70.00	30.00

6 M/H 93- – 0% - 0 Heated Area: 1588 HX Base Yr 1982

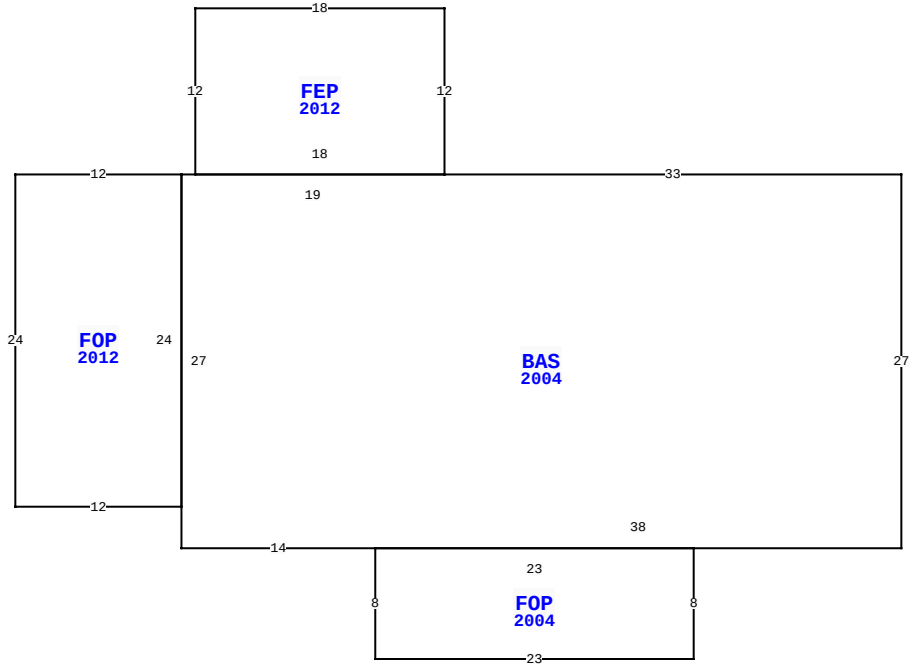

541573 LEM TURNER RD, CALLAHAN

BLD DATE		LGL DATE	
XF DATE		LAND DATE	05/21/2025 MLU
INC DATE		AG DATE	

VALUATION SUMMARY

VALUATION BY		STANDARD
Tax Group: 6	Tax Dist:	
BUILDING MARKET VALUE		195,400
TOTAL MARKET OB/XF VALUE		33,135
TOTAL LAND VALUE - MARKET		110,955
TOTAL MARKET VALUE		339,490
SOH/AGL Deduction		20,973
ASSESSED VALUE		318,517
TOTAL EXEMPTION VALUE	HX HB	50,722
BASE TAXABLE VALUE		267,795
TOTAL JUST VALUE		339,490
NCON VALUE		0
INCOME VALUE		
PREVIOUS YEAR MKT VALUE		179,290

PERMIT NUM	DESCRIPTION	AMT	ISSUED

SALES DATA

OFF RECORD Number	DATE	TYPE INST	Q / U	V / I	RSN CD	SALE PRICE
1572/0642	6/17/2008	WD	U	I	07	100
GRANTOR: TUCKER LOIS ETAL						
GRANTEE: HADDOCK BRENDA TUCK						
1572/0638	6/17/2008	WD	U	I	07	100
GRANTOR: TUCKER LOIS ETAL						
GRANTEE: HADDOCK BRENDA TUCK						

BUILDING NOTES

BUILDING DIMENSIONS

BAS=[YR=2004] W33 FEP=[YR=2012] N12 W18 S12 E18$ W19
FOP=[YR=2012] W12 S24 E12 N24$ S27 E14 FOP=[YR=2004] S8 E23
N8 W23$ E38 N27$.

EXTRA FEATURES

LN	OB/XF CODE	DESCRIPTION	BLD	CAP	L	W	UNITS	UT	Adj R	ADJ UNIT PRICE	ORIG COND	YEAR ON	YEAR ACTUAL	Q	% COND	OB/XF MKT VALUE	NOTES

LAND DESCRIPTION

TOTAL OB/XF 0

LN	USE CODE	CLS	LAND USE DESCRIPTION	CAP	RD	LOC ZONE	FRONT	DEPTH	TOT LND UTS	UNIT TYPE	DT	DPTH FACT	% COND	TOT ADJ	UNIT PRICE	ADJ UNIT PRICE	LAND VALUE	OTHER ADJUSTMENTS AND NOTES	YEAR	DENSITY	DECL	FRZ	YR	CONSRV

REVIEW DATE 12/18/2024 BY TWA Total Acres: 5.69 Total Land Value: 110,955 Market: 0 Agricultural: 0 Common: 110,955 PRINTED 07/30/2025 BY SYS