IN OR 118/14 & OR 727/1819 &
OR 1391/701 & OR 1089/1484
PARCELS 83-5 83-6 83-3 & 83

PEACOCK DANIEL W & JOYCE A
85027 HARTS LANE
YULEE, FL 32097

2024

42-2N-27-0000-0083-0050

NASSAU COUNTY PROPERTY

BUILDING CHARACTERISTICS

ELEMENT	CD	CONSTRUCTION
Exterior Wall	19	COMMON BRK 60
Exterior Wall	30	VINYL 40
Roof Structur	03	GABLE/HIP 100
Roof Cover	03	COMP SHNGL 100
Interior Wall	05	DRYWALL 100
Interior Floo	14	CARPET 90
Interior Floo	08	SHT VINYL 10
Air Condition	03	CENTRAL 100
Heating Type	04	AIR DUCTED 100
Bedrooms		3 100
Bathrooms		2 100
Frame	02	WOOD FRAME 100
Stories	2.	2. 100
Units		0 100
BUD8 Adjustme	04	DIST 01 100
Occupancy	00	NONE 100
Quality	03	Quality Level 03
DOR CODE	0100	SINGLE FAMILY
MAP NUM		MKT AREA 04
NEIGHBORHOOD/LOC	4053.00	

AREA TYPE	TOTAL GROSS AREA	PCT OF BASE	TOT ADJ AREA	SUBAREA MARKET VALUE
BAS	958	100	958	80,732
FCP	221	25	55	4,635
FOP	77	30	23	1,938
FSP	221	40	88	7,416
FUS	728	100	728	61,350
UGR	378	45	170	14,327
TOTALS	2,583		2,022	170,398

MARKET ADJUSTMENTS

TYPE	MDL	EFF. AREA	TOT ADJ PTS	EFF. BASE RATE	REPL. COST NEW	AYB	EYB	ECON	FNCT		NORM	% COND
0100	01	2,022	113.8760	108.18	218,740	1972	1990	0	0	0	22.10	77.90

1 SINGLE FAM – 100% - 0 Heated Area: 1686 HX Base Yr

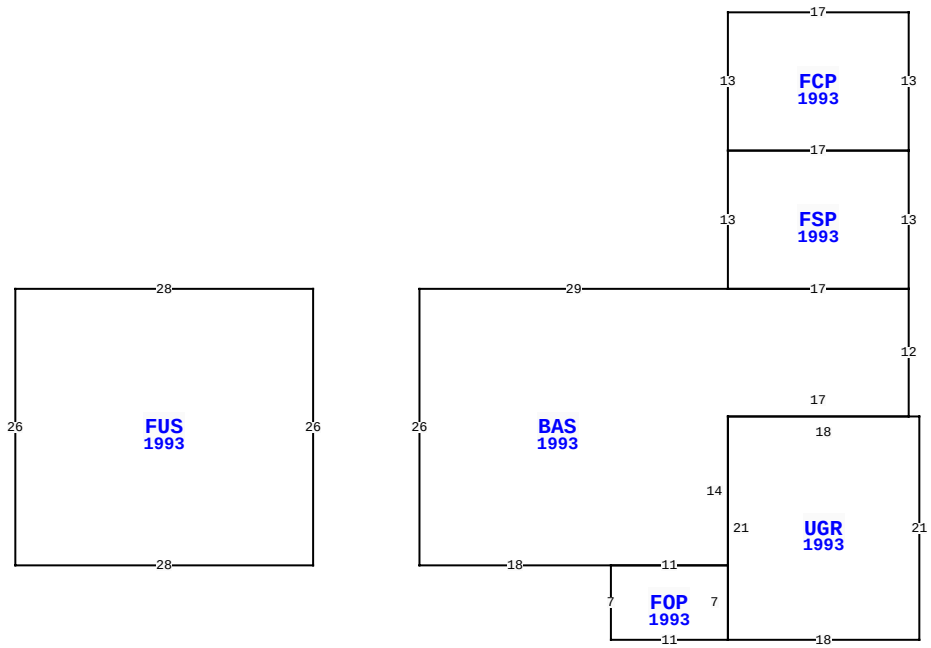

85027 HARTS LN, YULEE

BLD DATE		LGL DATE	
XF DATE		LAND DATE	
INC DATE		AG DATE	

VALUATION SUMMARY

VALUATION BY		STANDARD
Tax Group: 4	Tax Dist:	
BUILDING MARKET VALUE		382,718
TOTAL MARKET OB/XF VALUE		10,065
TOTAL LAND VALUE - MARKET		262,500
TOTAL MARKET VALUE		655,283
SOH/AGL Deduction		186,696
ASSESSED VALUE		468,587
TOTAL EXEMPTION VALUE	HX HB	50,000
BASE TAXABLE VALUE		418,587
TOTAL JUST VALUE		655,283
NCON VALUE		0
INCOME VALUE		
PREVIOUS YEAR MKT VALUE		605,518

PERMIT NUM	DESCRIPTION	AMT	ISSUED
B24201	REPAIR/RRF	9,875	12/01/2010

SALES DATA

OFF RECORD Number	DATE	TYPE INST	Q / U	V / I	RSN CD	SALE PRICE
0727/1819	4/19/1995	WD	U	V	06	2,000

GRANTOR: CLAXTON BRODIE & LEON

GRANTEE: PEACOCK DANIEL & JO

BUILDING NOTES

EXTRA FEATURES

LN	OB/XF CODE	DESCRIPTION	BLD	CAP	L	W	UNITS	UT	Adj R	ADJ UNIT PRICE	ORIG COND	YEAR ON	YEAR ACTUAL	Q	% COND	OB/XF MKT VALUE	NOTES
1	0680	POLE SHED	1	100	16	32	512.00	SF	10.00	10.00	100	1980	1980	3	20	1,024	
2	0810	CONCRETE A	0	100	18	36	648.00	SF	6.50	6.50	100	1990	1990	3	59.5	2,506	
3	0510	GARAGE WD-	2	100	24	24	576.00	SF	35.00	35.00	100	1989	1989	3	20	4,032	
4	0681	POLE SHED	3	100	28	20	560.00	SF	15.00	15.00	100	1970	1970	3	20	1,680	
5	0811	CONCRETE B	0	100	0	0	974.00	SF	2.60	2.60	100	1980	1980	3	32.5	823	

BUILDING DIMENSIONS

BAS=[YR=1993;ORIG=-17,26] W29 S26 E18 E11 N14 E17 N12 W17 $
FUS=[YR=1993;ORIG=-84,52] E28 N26 W28 S26 $
UGR=[YR=1993;ORIG=-17,59] E18 N21 W18 S21 $
FCP=[YR=1993;ORIG=0,0] W17 S13 E17 N13 $
FSP=[YR=1993;ORIG=-17,13] S13 E17 N13 W17 $
FOP=[YR=1993;ORIG=-28,52] S7 E11 N7 W11 $
.

LAND DESCRIPTION

TOTAL OB/XF 10,065

LN	USE CODE	CLS	LAND USE DESCRIPTION	CAP	RD	LOC ZONE	FRONT	DEPTH	TOT LND UTS	UNIT TYPE	DT	DPTH FACT	% COND	TOT ADJ	UNIT PRICE	ADJ UNIT PRICE	LAND VALUE	OTHER ADJUSTMENTS AND NOTES	YEAR	DENSITY	DECL	FRZ	YR	CONSRV
1	000130	C	SFR WATER	100		RM	60.00	300.00	60.00	FF		1.00	1.00	1.00	1,250.00	1,250.00	75,000							
2	000130	C	SFR WATER	100		RM	150.00	400.00	150.00	FF		1.00	1.00	1.00	1,250.00	1,250.00	187,500							

REVIEW DATE 05/23/2024 BY KWA Total Acres: 0.00 Total Land Value: 262,500 Market: 0 Agricultural: 0 Common: 262,500 PRINTED 08/06/2024 BY SYS

IN OR 118/14 & OR 727/1819 &
OR 1391/701 & OR 1089/1484
PARCELS 83-5 83-6 83-3 & 83

PEACOCK DANIEL W & JOYCE A
85027 HARTS LANE
YULEE, FL 32097

2024

42-2N-27-0000-0083-0050

NASSAU COUNTY PROPERTY

BUILDING CHARACTERISTICS

ELEMENT	CD	CONSTRUCTION
Exterior Wall	15	CONC BLOCK 100
Roof Structur	03	GABLE/HIP 100
Roof Cover	03	COMP SHNGL 100
Interior Wall	05	DRYWALL 100
Interior Floo	08	SHT VINYL 100
Air Condition	03	CENTRAL 100
Heating Type	04	AIR DUCTED 100
Bedrooms		3 100
Bathrooms		1 100
Frame	03	MASONRY 100
Stories	1.	1. 100
Units		0 100
BUD8 Adjustme	04	DIST 01 100
Occupancy	00	NONE 100

Quality	03	Quality Level 03
DOR CODE	0100	SINGLE FAMILY
MAP NUM		MKT AREA 04
NEIGHBORHOOD/LOC	4053.00	

AREA TYPE	TOTAL GROSS AREA	PCT OF BASE	TOT ADJ AREA	SUBAREA MARKET VALUE
BAS	1,176	100	1,176	86,534
FOP	60	30	18	1,325
FOP	288	30	86	6,329
FSP	240	40	96	7,064
UST	96	45	43	3,164
TOTALS	1,860		1,419	104,415

MARKET ADJUSTMENTS

TYPE	MDL	EFF. AREA	TOT ADJ PTS	EFF. BASE RATE	REPL. COST NEW	AYB	EYB	ECON	FNCT		NORM	% COND
0100	01	1,419	101.9200	96.82	137,388	1968	1975	0	0	0	24.00	76.00

2 SINGLE FAM – 0% - 0 Heated Area: 1176 HX Base Yr

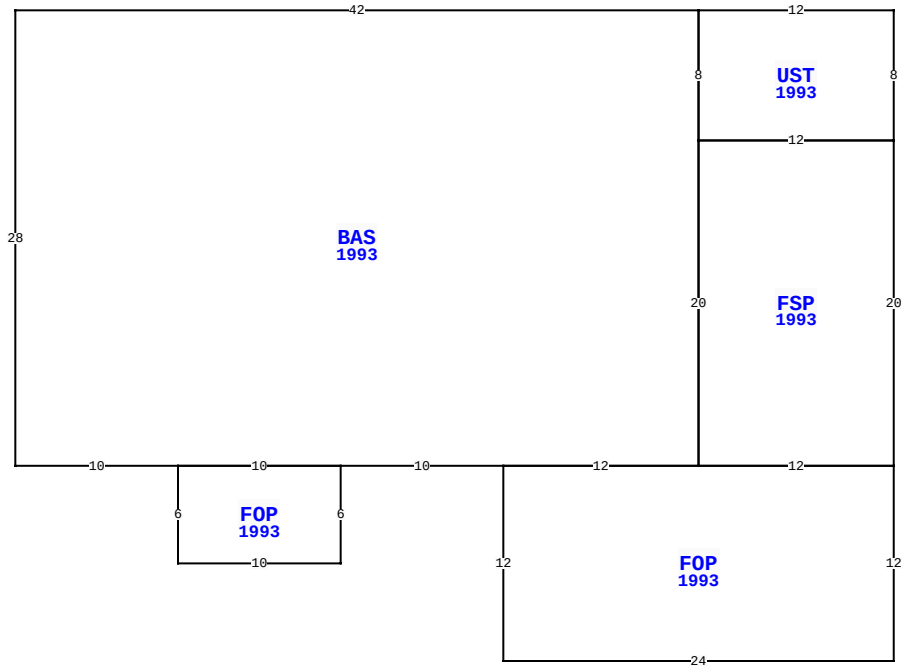

85027 HARTS LN, YULEE

BLD DATE		LGL DATE	
XF DATE		LAND DATE	
INC DATE		AG DATE	

VALUATION SUMMARY

VALUATION BY		STANDARD
Tax Group: 4	Tax Dist:	
BUILDING MARKET VALUE		382,718
TOTAL MARKET OB/XF VALUE		10,065
TOTAL LAND VALUE - MARKET		262,500
TOTAL MARKET VALUE		655,283
SOH/AGL Deduction		186,696
ASSESSED VALUE		468,587
TOTAL EXEMPTION VALUE	HX HB	50,000
BASE TAXABLE VALUE		418,587
TOTAL JUST VALUE		655,283
NCON VALUE		0
INCOME VALUE		
PREVIOUS YEAR MKT VALUE		605,518

PERMIT NUM	DESCRIPTION	AMT	ISSUED

SALES DATA

OFF RECORD Number	DATE	TYPE INST	Q / U	V / I	RSN CD	SALE PRICE
0727/1819	4/19/1995	WD	U	V	06	2,000

GRANTOR: CLAXTON BRODIE & LEON

GRANTEE: PEACOCK DANIEL & JO

BUILDING NOTES

BUILDING DIMENSIONS

BAS=[YR=1993;ORIG=-12,0] W42 S28 E10 E10 E10 E12 N20 N8 $
FOP=[YR=1993;ORIG=-24,28] S12 E24 N12 W12 W12 $
FSP=[YR=1993;ORIG=0,28] N20 W12 S20 E12 $
UST=[YR=1993;ORIG=0,0] W12 S8 E12 N8 $
FOP=[YR=1993;ORIG=-44,28] S6 E10 N6 W10 $
.

EXTRA FEATURES

L N	OB/XF CODE	DESCRIPTION	BLD	CAP	L	W	UNITS	UT	Adj R	ADJ UNIT PRICE	ORIG COND	YEAR ON	YEAR ACTUAL	Q	% COND	OB/XF MKT VALUE	NOTES

LAND DESCRIPTION

TOTAL OB/XF 0

L N	USE CODE	CLS	LAND USE DESCRIPTION	CAP	R D	LOC ZONE	FRONT	DEPTH	TOT LND UTS	UNIT TYPE	D T	DPTH FACT	% COND	TOT ADJ	UNIT PRICE	ADJ UNIT PRICE	LAND VALUE	OTHER ADJUSTMENTS AND NOTES	YEAR	DENSITY	DECL	FRZ	YR	CONSRV

REVIEW DATE 05/23/2024 BY KWA Total Acres: 0.00 Total Land Value: 262,500 Market: 0 Agricultural: 0 Common: 262,500 PRINTED 08/06/2024 BY SYS

IN OR 118/14 & OR 727/1819 &
OR 1391/701 & OR 1089/1484
PARCELS 83-5 83-6 83-3 & 83

PEACOCK DANIEL W & JOYCE A
85027 HARTS LANE
YULEE, FL 32097

2024

42-2N-27-0000-0083-0050

BUILDING CHARACTERISTICS

ELEMENT	CD	CONSTRUCTION
Exterior Wall	16	WD FR STUC 50
Exterior Wall	30	VINYL 50
Roof Structur	03	GABLE/HIP 100
Roof Cover	03	COMP SHNGL 100
Interior Wall	05	DRYWALL 100
Interior Floo	08	SHT VINYL 50
Interior Floo	14	CARPET 50
Air Condition	02	WINDOW 100
Heating Type	03	FORCED AIR 100
Bedrooms		3 100
Bathrooms		2 100
Frame	02	WOOD FRAME 100
Stories	1.	1. 100
Units		0 100
BUD8 Adjustme	04	DIST 01 100
Occupancy	00	NONE 100
Quality	03	Quality Level 03
DOR CODE	0100	SINGLE FAMILY
MAP NUM		MKT AREA 04
NEIGHBORHOOD/LOC	4053.00	

AREA TYPE	TOTAL GROSS AREA	PCT OF BASE	TOT ADJ AREA	SUBAREA MARKET VALUE
BAS	1,152	100	1,152	88,098
FEP	144	80	115	8,794
FEP	160	80	128	9,788
UOP	80	20	16	1,224
TOTALS	1,536		1,411	107,905

MARKET ADJUSTMENTS

TYPE	MDL	EFF. AREA	TOT ADJ PTS	EFF. BASE RATE	REPL. COST NEW	AYB	EYB	ECON	FNCT		NORM	% COND
0100	01	1,411	109.7200	104.23	147,069	1951	1965	0	0	0	26.63	73.37

3 SINGLE FAM – 0% - 0 Heated Area: 1152 HX Base Yr

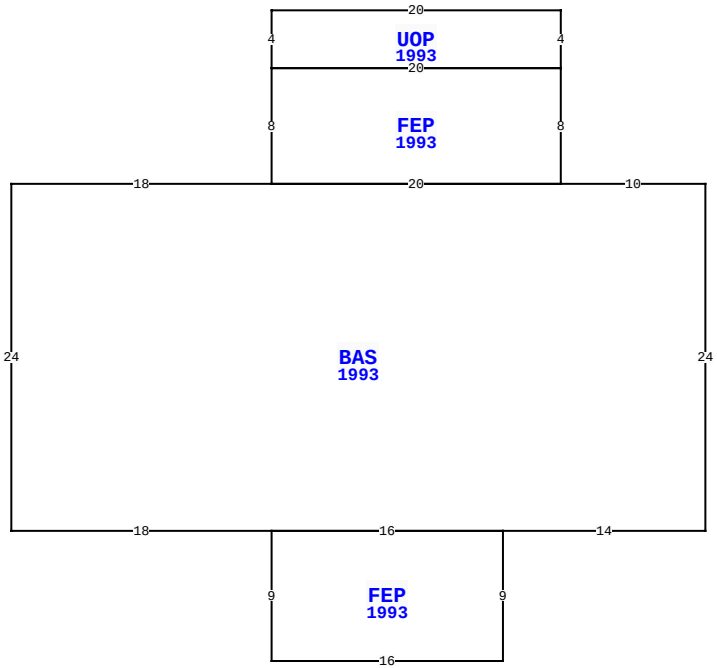

85027 HARTS LN, YULEE

BLD DATE		LGL DATE	
XF DATE		LAND DATE	
INC DATE		AG DATE	

NASSAU COUNTY PROPERTY

PAGE 3 of 3 4

VALUATION SUMMARY

VALUATION BY		STANDARD
Tax Group: 4	Tax Dist:	
BUILDING MARKET VALUE		382,718
TOTAL MARKET OB/XF VALUE		10,065
TOTAL LAND VALUE - MARKET		262,500
TOTAL MARKET VALUE		655,283
SOH/AGL Deduction		186,696
ASSESSED VALUE		468,587
TOTAL EXEMPTION VALUE	HX HB	50,000
BASE TAXABLE VALUE		418,587
TOTAL JUST VALUE		655,283
NCON VALUE		0
INCOME VALUE		
PREVIOUS YEAR MKT VALUE		605,518

PERMIT NUM	DESCRIPTION	AMT	ISSUED

SALES DATA

OFF RECORD Number	DATE	TYPE INST	Q / U	V / I	RSN CD	SALE PRICE
0727/1819	4/19/1995	WD	U	V	06	2,000

GRANTOR: CLAXTON BRODIE & LEON

GRANTEE: PEACOCK DANIEL & JO

BUILDING NOTES

BUILDING DIMENSIONS

BAS=[YR=1993;ORIG=0,0] W10 W20 W18 S24 E18 E16 E14 N24 $
FEP=[YR=1993;ORIG=-10,0] N8 W20 S8 E20 $
FEP=[YR=1993;ORIG=-30,24] S9 E16 N9 W16 $
UOP=[YR=1993;ORIG=-10,-8] N4 W20 S4 E20 $
.

EXTRA FEATURES

L N	OB/XF CODE	DESCRIPTION	BLD	CAP	L	W	UNITS	UT	Adj R	ADJ UNIT PRICE	ORIG COND	YEAR ON	YEAR ACTUAL	Q	% COND	OB/XF MKT VALUE	NOTES

LAND DESCRIPTION

TOTAL OB/XF 0

L N	USE CODE	CLS	LAND USE DESCRIPTION	CAP	R D	LOC ZONE	FRONT	DEPTH	TOT LND UTS	UNIT TYPE	D T	DPTH FACT	% COND	TOT ADJ	UNIT PRICE	ADJ UNIT PRICE	LAND VALUE	OTHER ADJUSTMENTS AND NOTES	YEAR	DENSITY	DECL	FRZ	YR	CONSRV

REVIEW DATE 05/23/2024 BY KWA Total Acres: 0.00 Total Land Value: 262,500 Market: 0 Agricultural: 0 Common: 262,500 PRINTED 08/06/2024 BY SYS